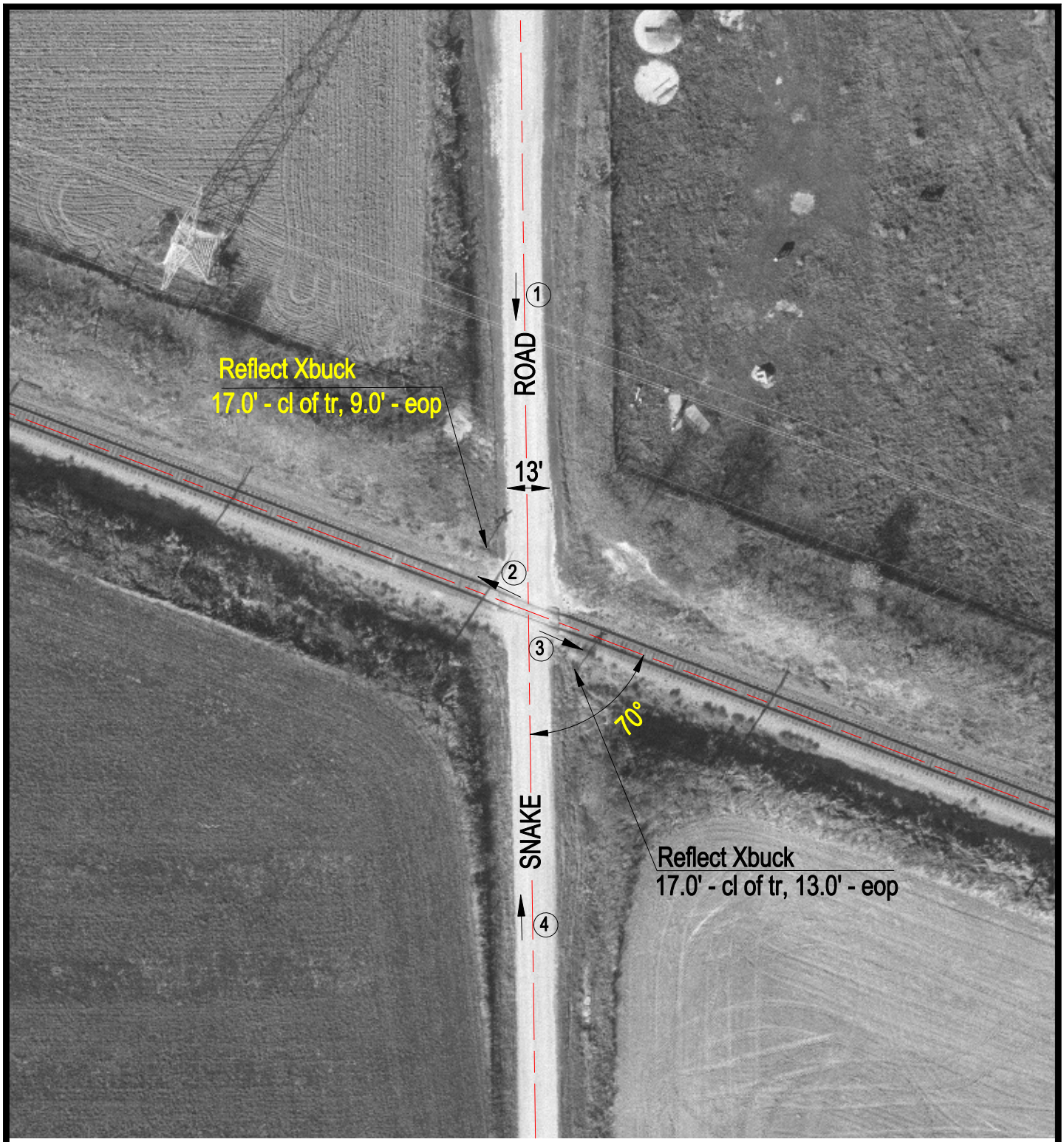

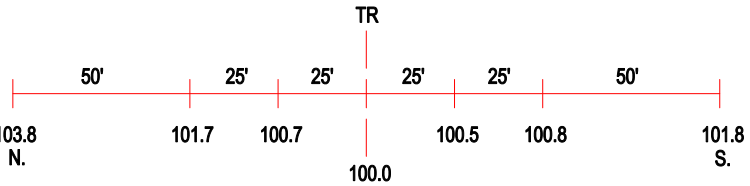

ROAD PROFILE

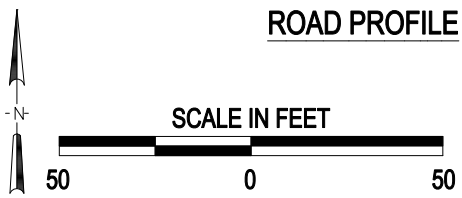

3 Photo Location

Crossing #:	289970G
Location:	De Kalb Co., City of Kingston (N)
Lat/Long:	42°08'28" / 88°47'50"
Railroad:	CC
Street:	Snake Road
Railroad Milepost:	68.05
Crossing Protection:	Signs

J:\DEKALB\289970G\289970G.DWG 04/25/00 06:32 TFG