


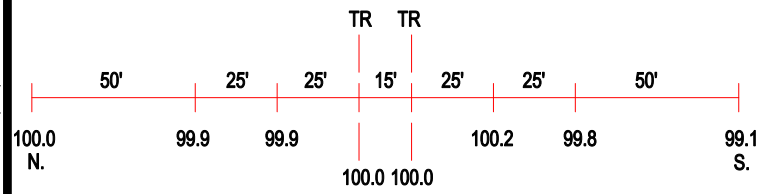


ROAD PROFILE

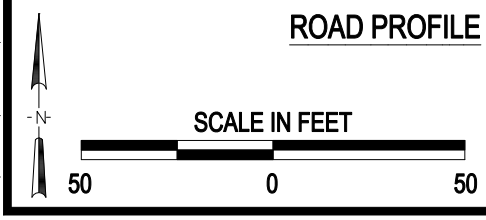


3 Photo Location

| | |
|---|---|
| Crossing #: | 289969M |
| Location: | De Kalb Co., City of Kingston (N) |
| Lat/Long: | 42°08'16" / 88°47'01" |
| Railroad: | CC |
| Street: | Glidden Road |
| Railroad Milepost: | 67.25 |
| Crossing Protection: | Train Activated Devices |

J:\DEKALB\289969M\289969M.DWG 04/25/00 06:01 TFG