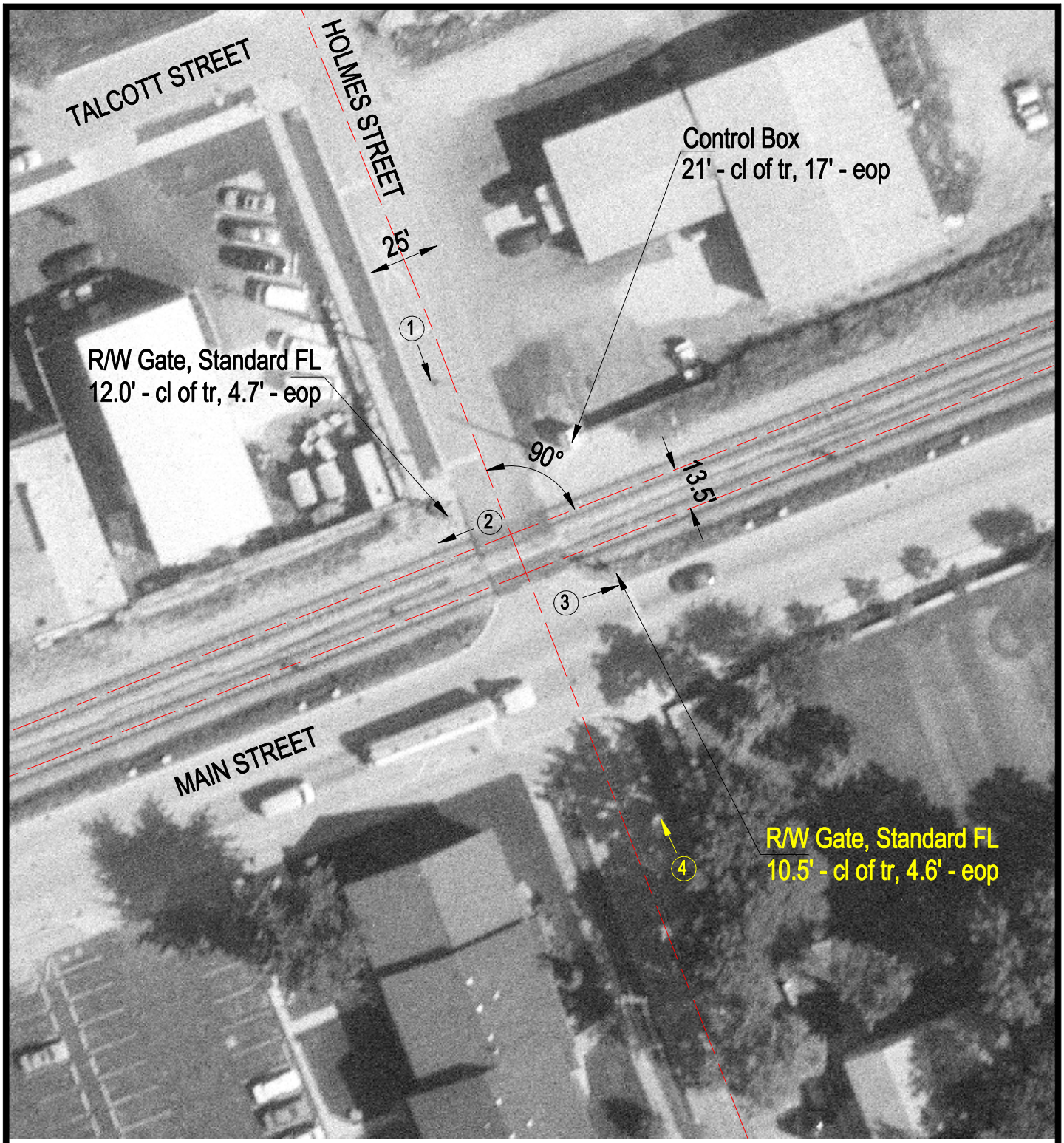

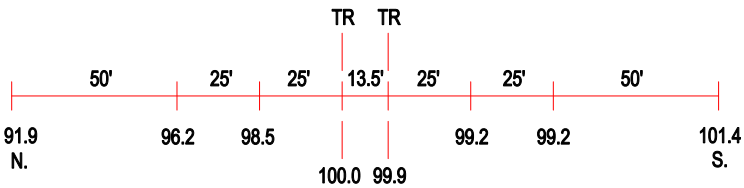

ROAD PROFILE

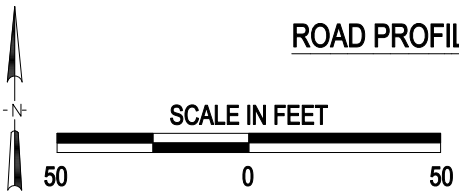

3 Photo Location

Crossing #:	289734C
Location:	Cook Co., City of Lemont (I)
Lat/Long:	41°40'31" / 87°59'47"
Railroad:	IC
Street:	Holmes Street
Railroad Milepost:	24.95
Crossing Protection:	Train Activated Devices