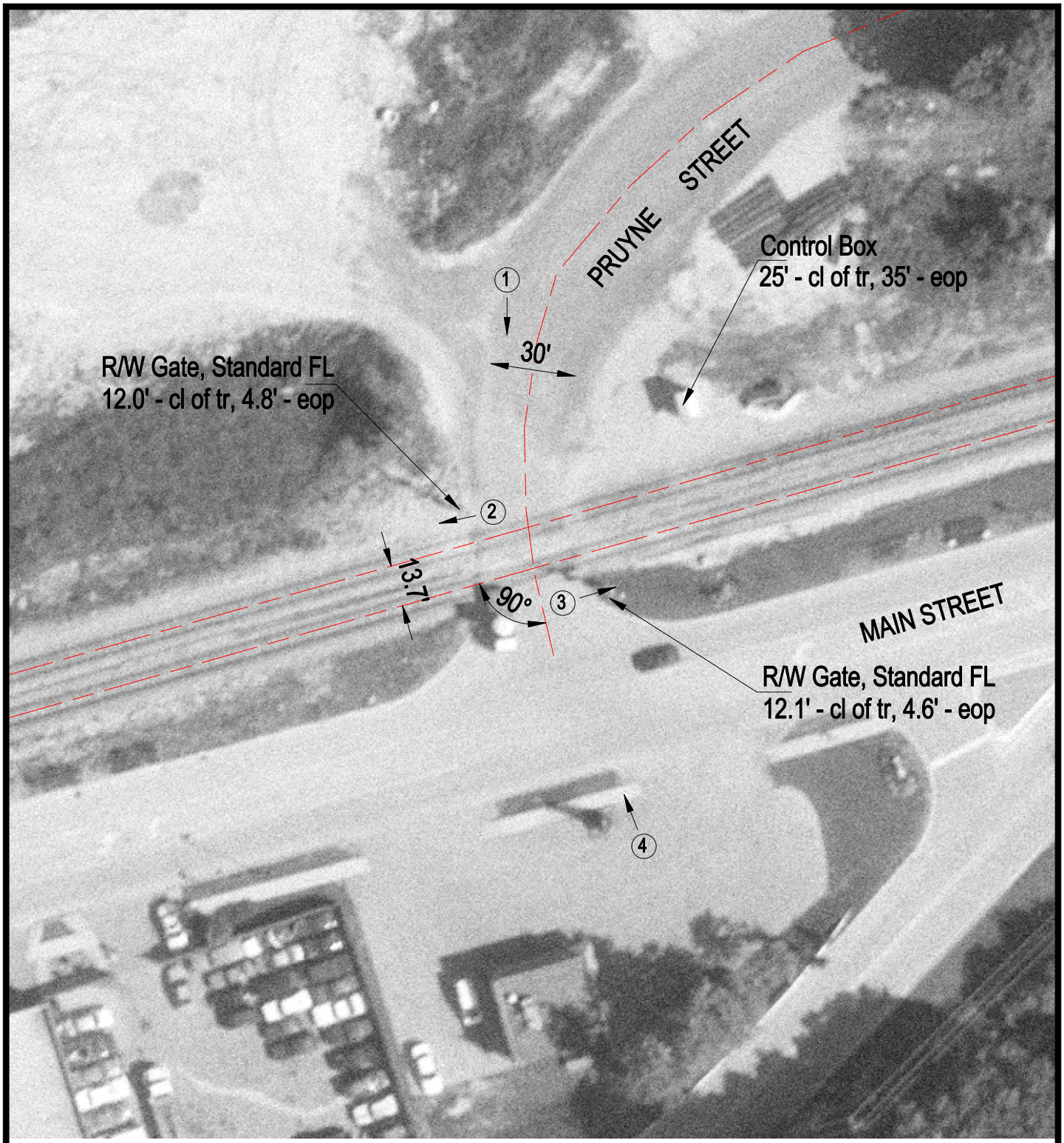

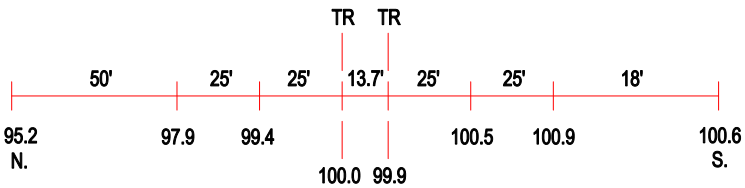

ROAD PROFILE

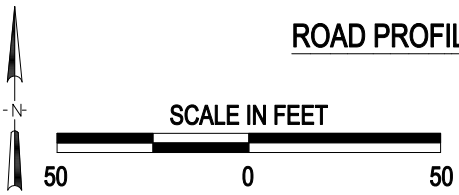

3 Photo Location

Crossing #:	289733V
Location:	Cook Co., City of Lemont (I)
Lat/Long:	41°40'37" / 87°59'30"
Railroad:	IC
Street:	Pruyne Street
Railroad Milepost:	24.71
Crossing Protection:	Train Activated Devices