

Aerial Imagery Courtesy of IDOT @ 2006

NOTE: ALL MEASUREMENTS ARE IN FEET

DOT/AAR Inventory #: 289304S

Location: Iroquois Co., Near Gilman, IL

Lat/Long: 40º 42' 50"/-88º 4' 6"

Railroad Milepost-Line: 86.4-D

Crossing Angle (Deg.): 50

Crossing Width (By Track): 49.0

Number of Tracks: 1

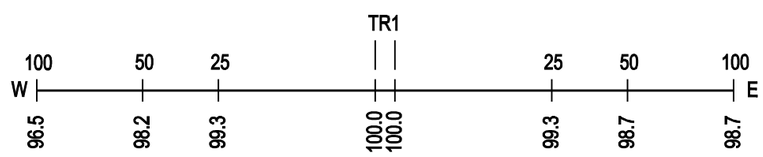

ROAD PROFILE

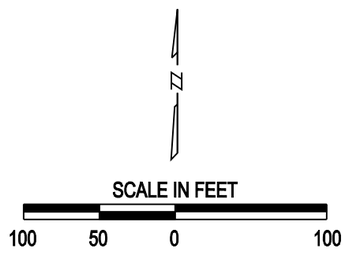

Copyright 2010 by The State of Illinois