

Aerial Imagery Courtesy of IDOT @ 2006

NOTE: ALL MEASUREMENTS ARE IN FEET

DOT/AAR Inventory #: 289006S

Location: Iroquois Co., Near Buckley, IL

Lat/Long: 40º 36' 17"/-88º 2' 7"

Railroad Milepost-Line: 92.5-M

Crossing Angle (Deg.): 70

Crossing Width (By Track): 40.5

Number of Tracks: 1

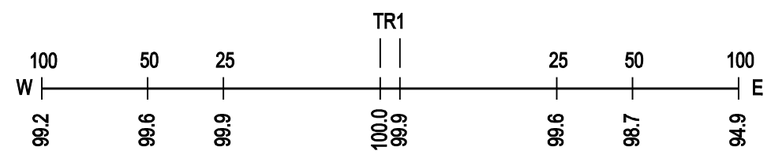

ROAD PROFILE

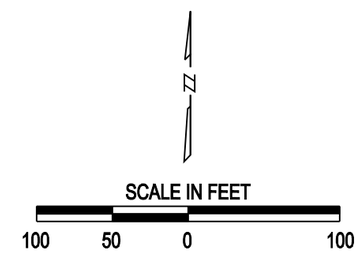

Copyright 2010 by The State of Illinois