

Aerial Imagery Courtesy of IDOT @ 2006

NOTE: ALL MEASUREMENTS ARE IN FEET

DOT/AAR Inventory #: 288989V

Location: Iroquois Co., In Gilman, IL

Lat/Long: 40° 45' 55"/-87° 59' 42"

Railroad Milepost-Line: 81.24-M

Crossing Angle (Deg.): 75

Crossing Width (By Track): 24.0, 24.5 (1 to 2)

Number of Tracks: 2

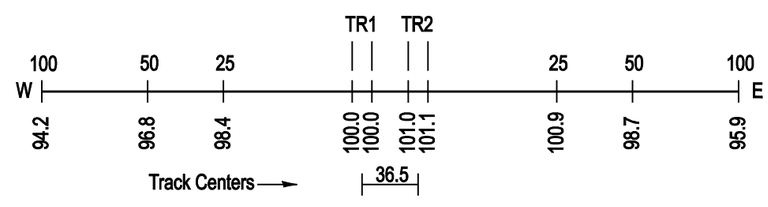

ROAD PROFILE

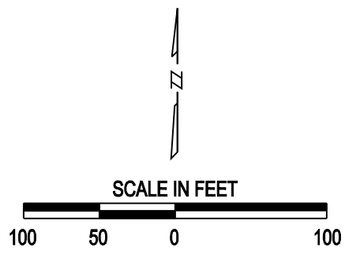

Copyright 2010 by The State of Illinois