

Aerial Imagery Courtesy of IDOT @ 2006

NOTE: ALL MEASUREMENTS ARE IN FEET

DOT/AAR Inventory #: 288930F

Location: Kankakee Co., In Manteno, IL

Lat/Long: 41° 13' 56"/-87° 50' 37"

Railroad Milepost-Line: 48-M

Crossing Angle (Deg.): 70

Crossing Width (By Track): 24.5

Number of Tracks: 1

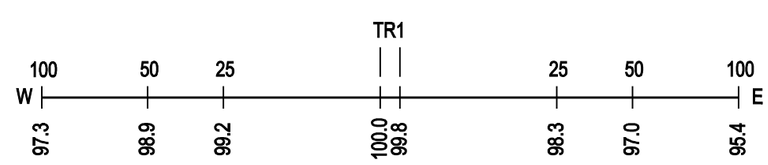

ROAD PROFILE

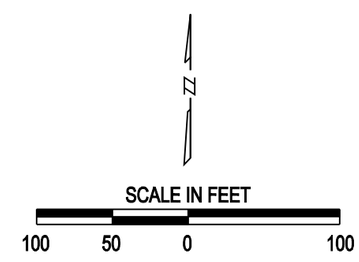

Copyright 2010 by The State of Illinois