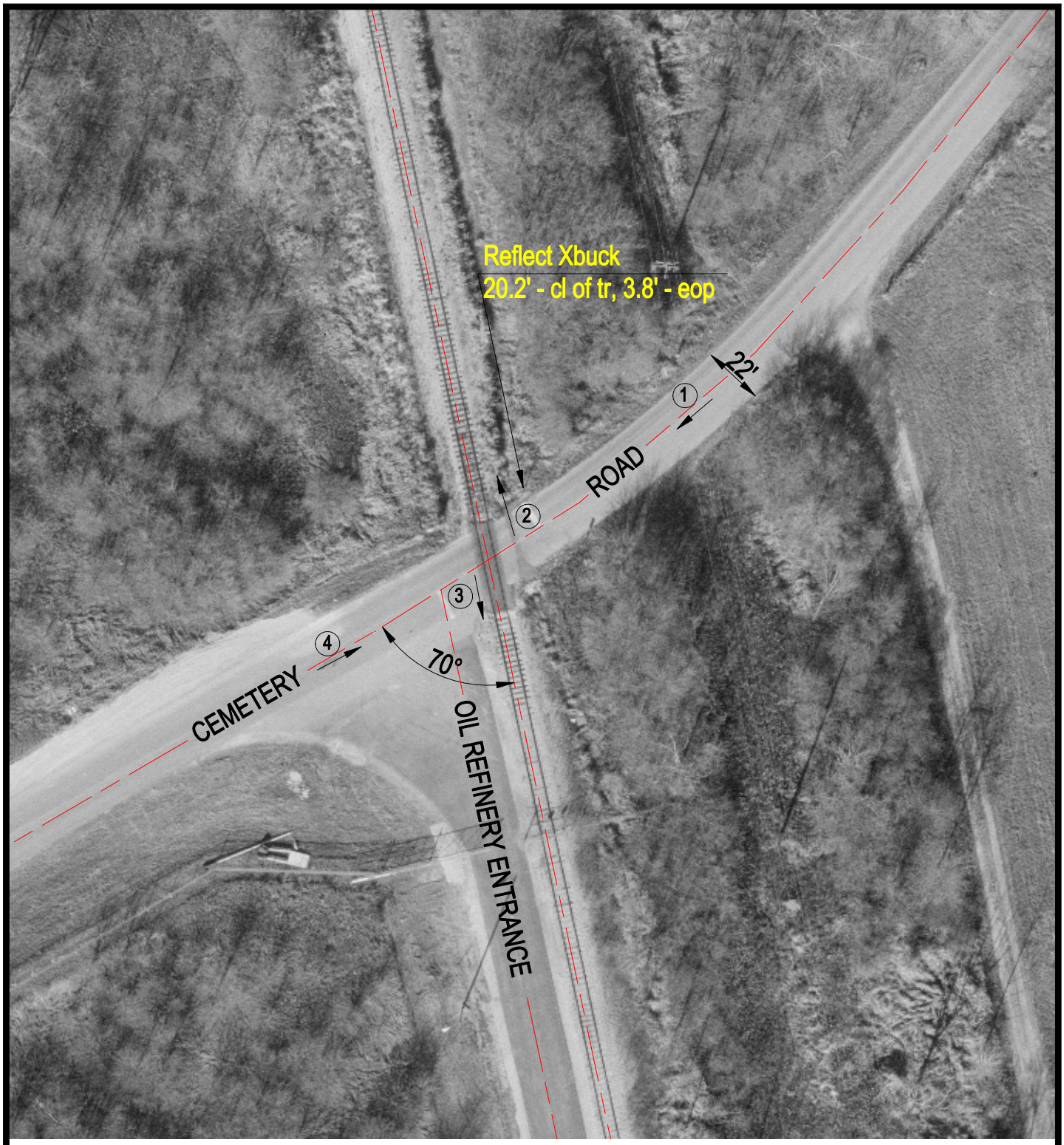

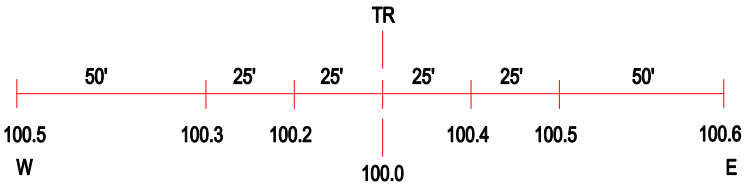

ROAD PROFILE

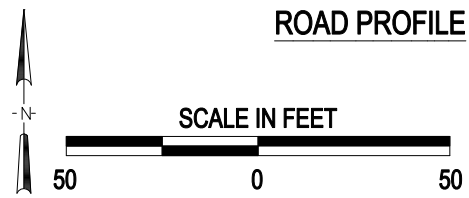

3 Photo Location

Crossing #:	261030L
Location:	Grundy Co., City of Minooka (Near)
Lat/Long:	41°24'05" / 88°18'30"
Railroad:	BNSF
Street:	Cemetery Rd
Railroad Milepost:	25.42
Crossing Protection:	Signs

J:\GRUNDY\261030L\261030L.DWG 02/28/01 13:52 HWH