

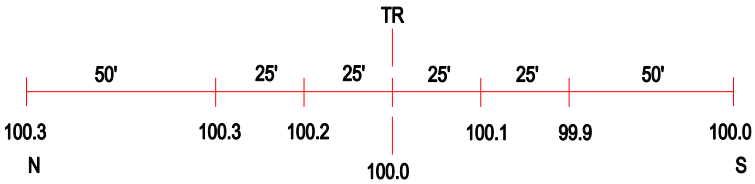

ROAD PROFILE

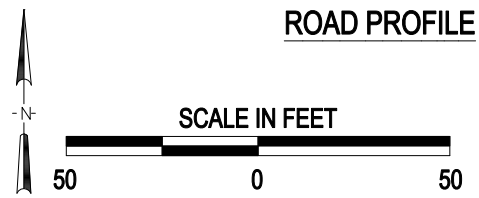

3 Photo Location

Crossing #:	261019L
Location:	Kendall Co., City of Minooka (Near)
Lat/Long:	41°27'54" / 88°15'44"
Railroad:	EJE
Street:	Minooka Road
Railroad Milepost:	21.42
Crossing Protection:	Train Activated Devices

J:\KENDALL\261019L\261019L.DWG 03/02/01 15:15 HWH