

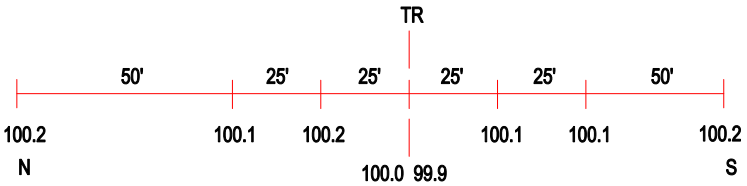

ROAD PROFILE

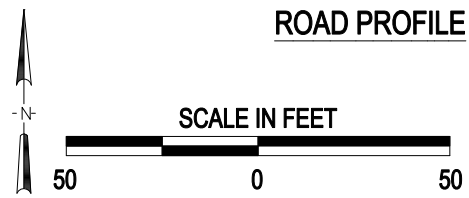

3 Photo Location

Crossing #:	260802R
Location:	Grundy Co., City of Morris (Near)
Lat/Long:	41°24'40" / 88°19'08"
Railroad:	EJE
Street:	Tabler Road
Railroad Milepost:	26.94
Crossing Protection:	Train Activated Devices

J:\GRUNDY\260802R\260802R.DWG 02/09/01 15:23 JLA