

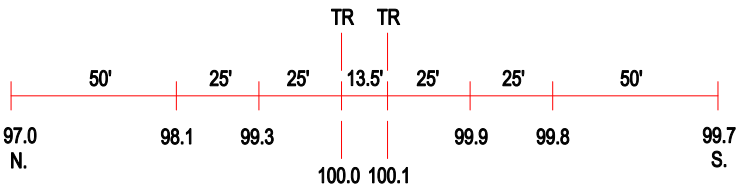

ROAD PROFILE

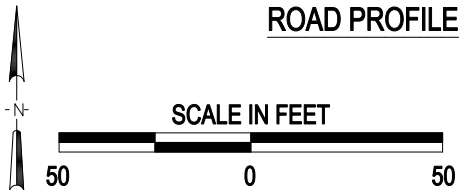

3 Photo Location

Crossing #:	260646G
Location:	Cook Co., City of Ford Heights (N)
Lat/Long:	41°29'58" / 87°35'49"
Railroad:	EJE
Street:	Cottage Grove Avenue
Railroad Milepost:	27.17
Crossing Protection:	Train Activated Devices