

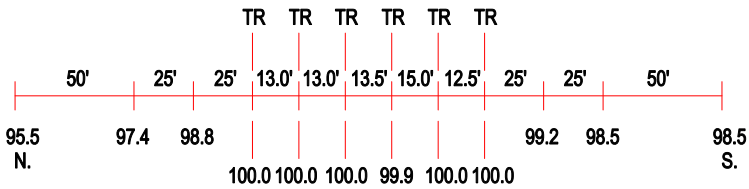

ROAD PROFILE

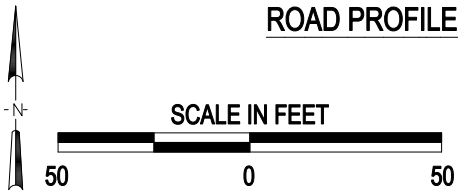

3 Photo Location

Crossing #:	260639W
Location:	Cook Co., City of Chicago Heights (I)
Lat/Long:	41°29'43" / 87°38'42"
Railroad:	EJE
Street:	Euclid Avenue
Railroad Milepost:	24.63
Crossing Protection:	Train Activated Devices