

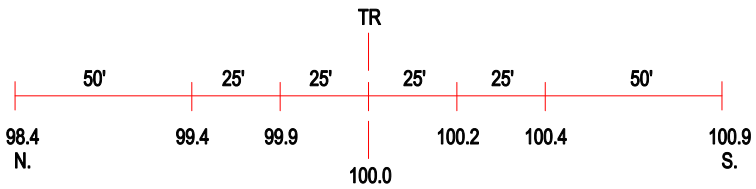

ROAD PROFILE

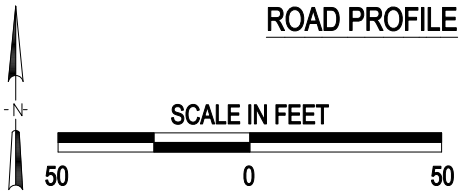

3 Photo Location

Crossing #:	260630K
Location:	Cook Co., City of Matteson (N)
Lat/Long:	41°29'30" / 87°45'06"
Railroad:	EJE
Street:	Central Avenue
Railroad Milepost:	19.07
Crossing Protection:	Train Activated Devices