

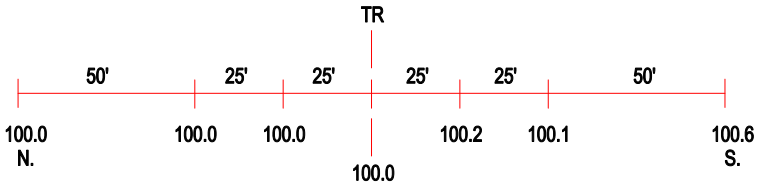

ROAD PROFILE

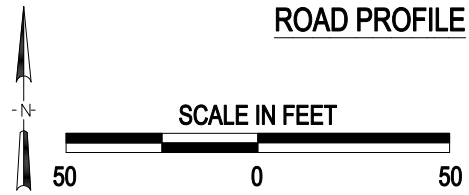

3 Photo Location

Crossing #:	243204H
Location:	Cook Co., City of Chicago (I)
Lat/Long:	41°49'21" / 87°39'20"
Railroad:	CR
Street:	Racine Avenue
Railroad Milepost:	4.50
Crossing Protection:	Train Activated Devices