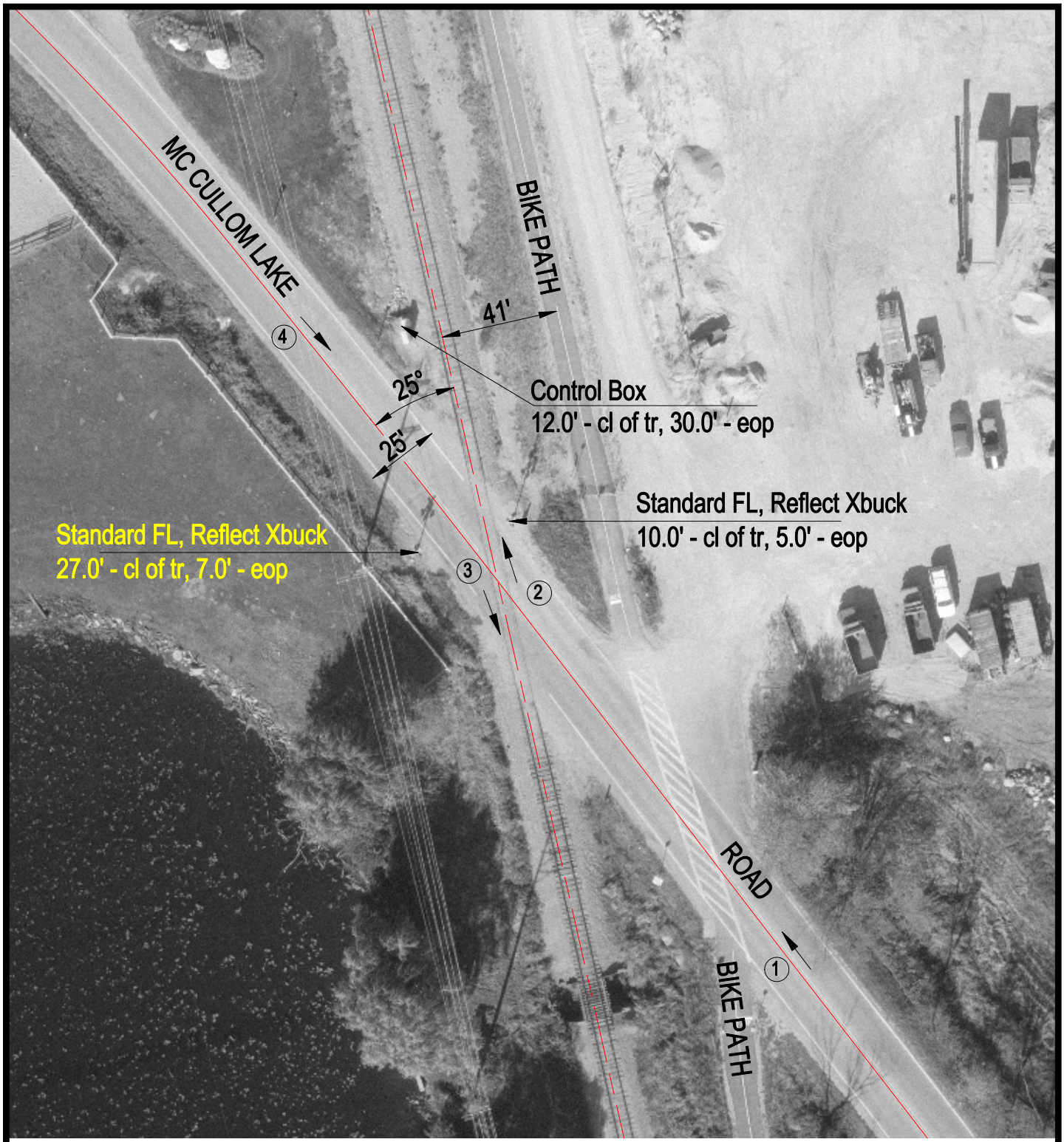

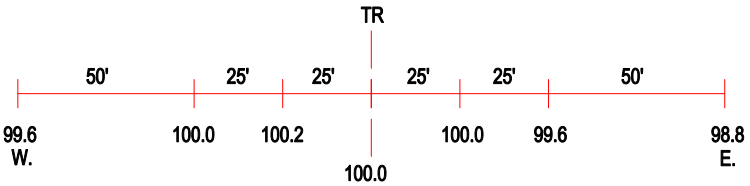

ROAD PROFILE

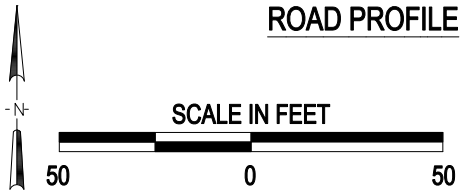

(3) Photo Location

Crossing #:	178815V
Location:	Mc Henry Co., City of Mc Cullom (N)
Lat/Long:	42°21'54" / 88°16'55"
Railroad:	UP
Street:	Mc Cullom Lake Road
Railroad Milepost:	67.32
Crossing Protection:	Train Activated Devices

J:\MCHENRY\178815V\178815V.DWG 06/22/00 08:36 TFC