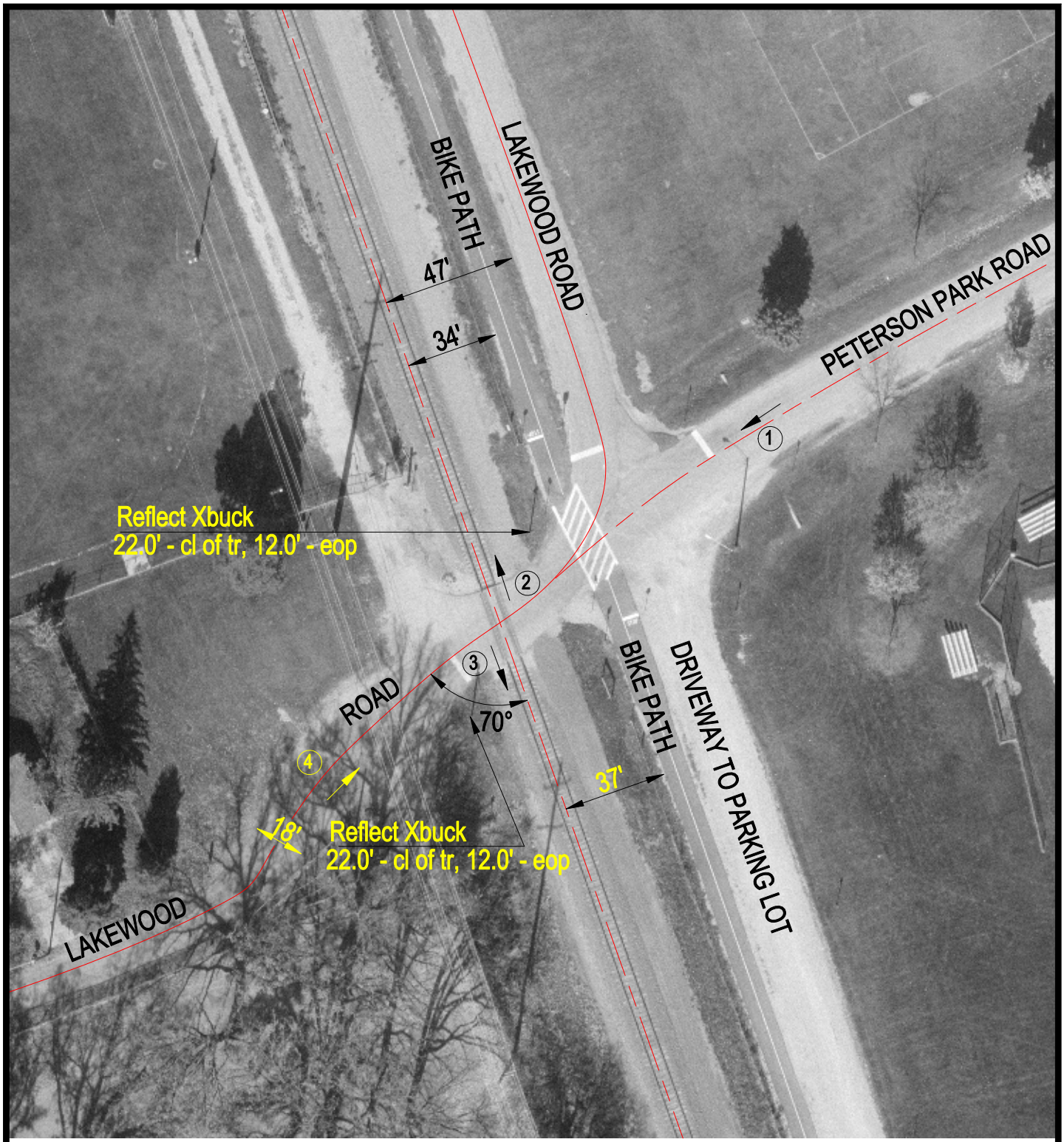

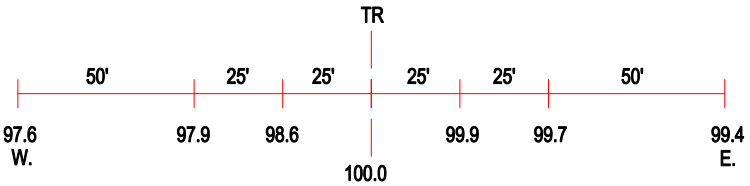

ROAD PROFILE

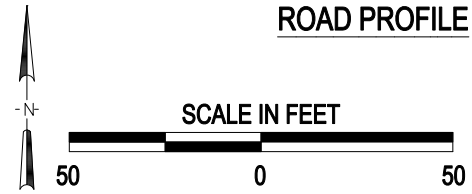

3 Photo Location

Crossing #:	178814N
Location:	Mc Henry Co., City of Mc Cullom (N)
Lat/Long:	42°21'35" / 88°16'52"
Railroad:	UP
Street:	Lakewood Road
Railroad Milepost:	66.94
Crossing Protection:	Signs

J:\MCHENRY\178814N\178814N.DWG 05/09/00 07:13 TFG