

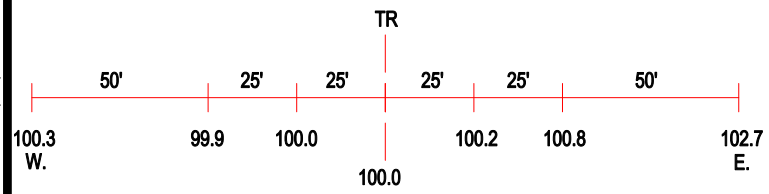

ROAD PROFILE

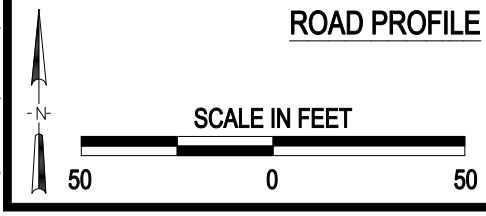

3 Photo Location

Crossing #:	178812A
Location:	Mc Henry Co., City of Mc Henry (I)
Lat/Long:	42°20'44" / 88°16'38"
Railroad:	UP
Street:	Elm Street
Railroad Milepost:	65.92
Crossing Protection:	Train Activated Devices

J:\MCHENRY\178812A\178812A.DWG 06/22/00 08:35 TFG