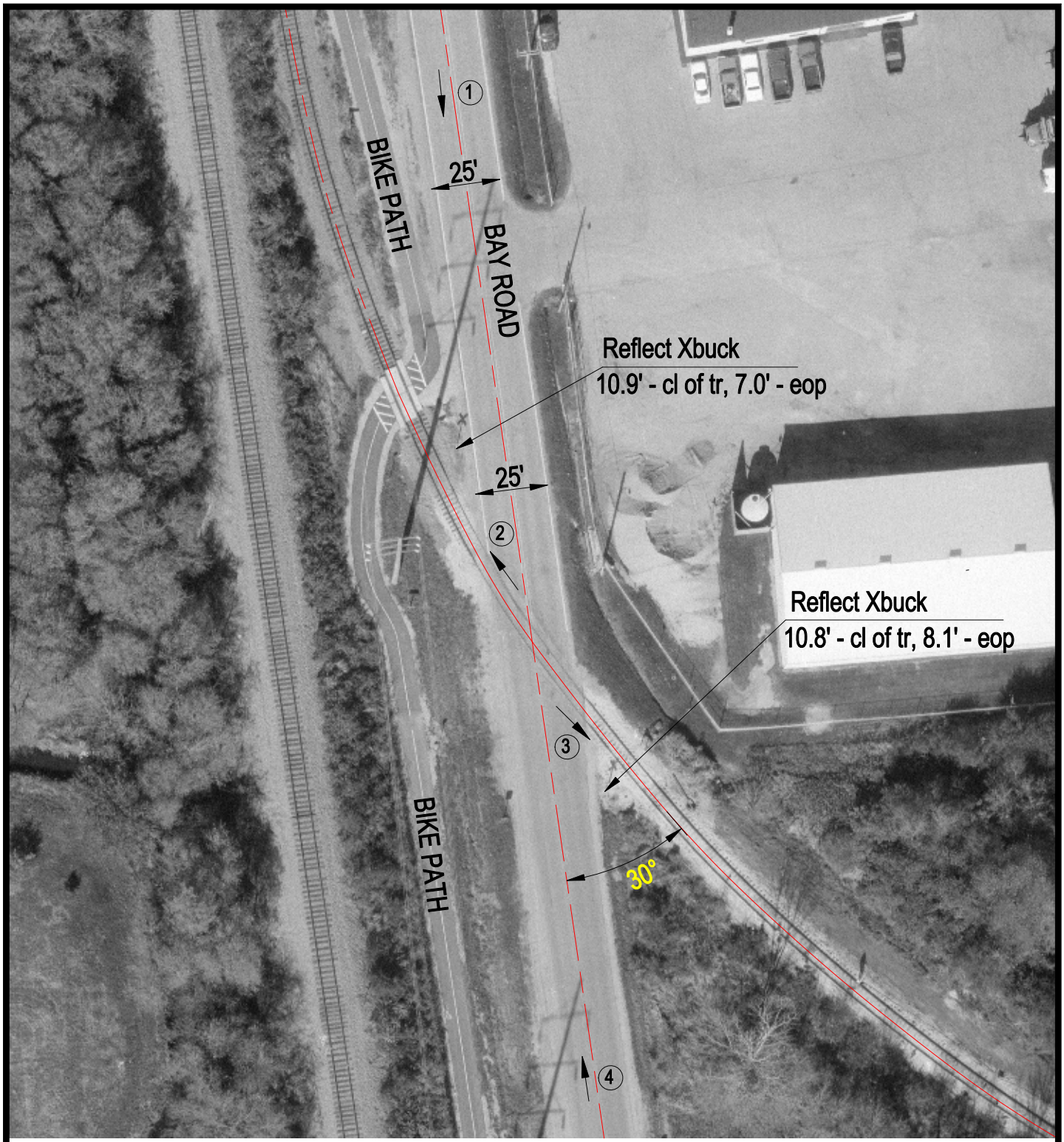


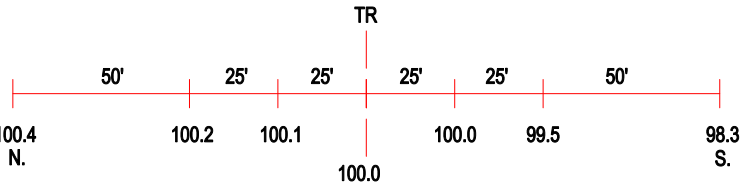


ROAD PROFILE

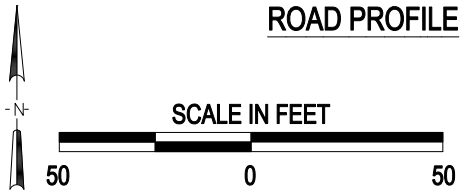


3 Photo Location

| | |
|---|---|
| Crossing #: | 178806W |
| Location: | Mc Henry Co., City of Crystal Lake (N) |
| Lat/Long: | 42°16'39" / 88°18'03" |
| Railroad: | UP |
| Street: | Bay Road |
| Railroad Milepost: | 61.20 |
| Crossing Protection: | Signs |

J:\MCHENRY\178806W\178806W.DWG 05/08/00 10:10 TFG