

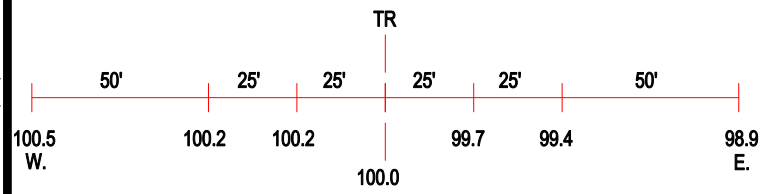

ROAD PROFILE

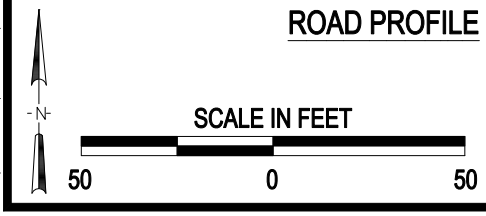

3 Photo Location

Crossing #:	178773L
Location:	Mc Henry Co., City of Mc Henry (I)
Lat/Long:	42°21'05" / 88°17'15"
Railroad:	UP
Street:	Orleans Street
Railroad Milepost:	66.30
Crossing Protection:	Signs

J:\MCHENRY\178773L\178773L.DWG 05/05/00 13:19 TFG