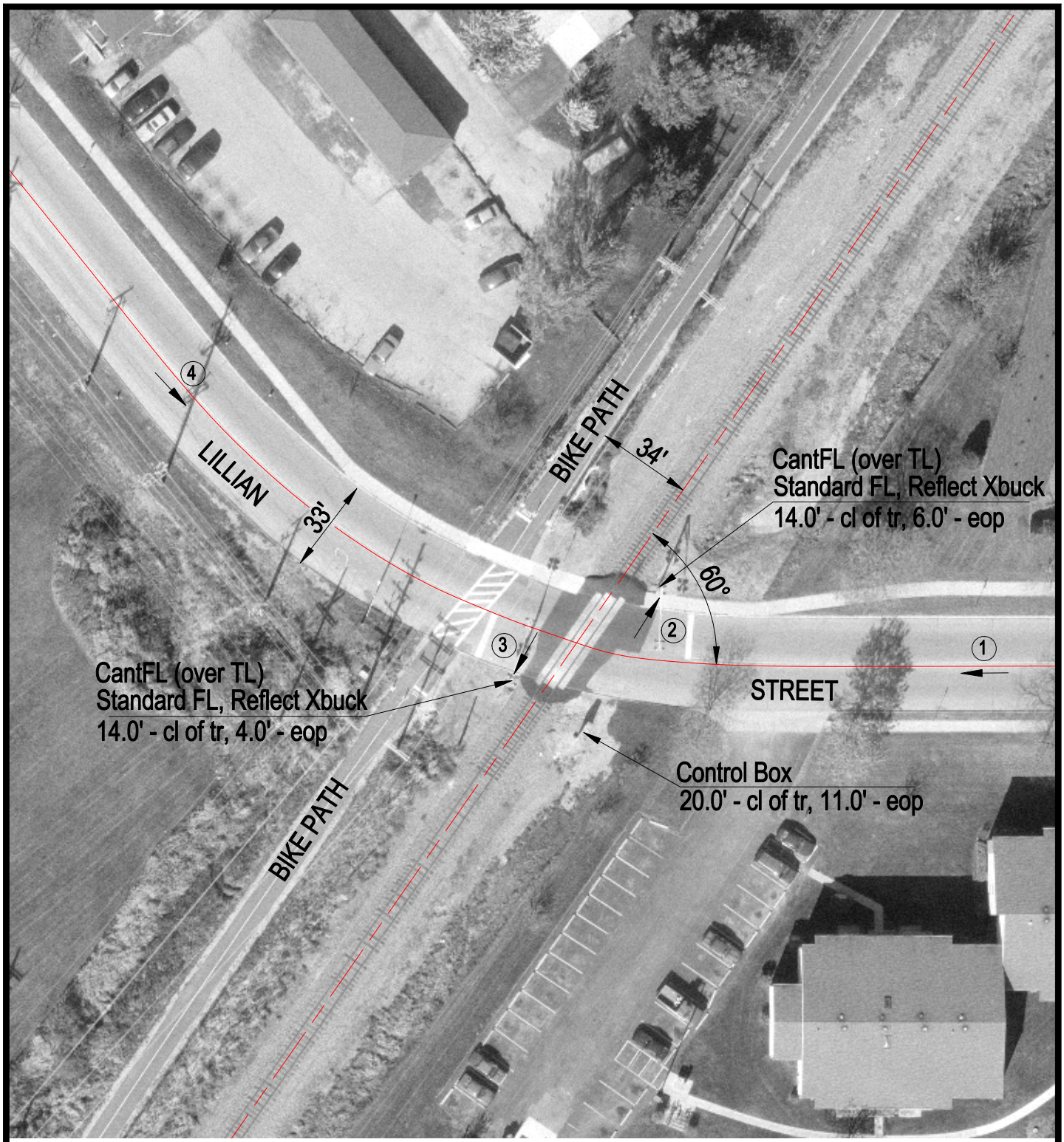

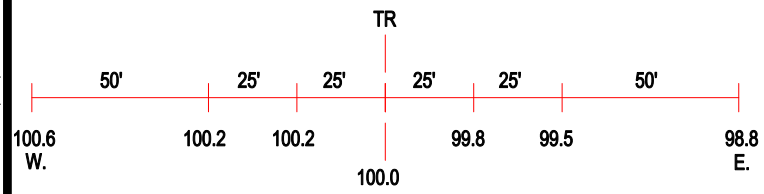

ROAD PROFILE

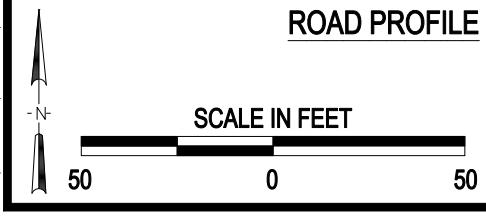

3 Photo Location

Crossing #:	177425E
Location:	Mc Henry Co., City of Mc Henry (I)
Lat/Long:	42°20'12" / 88°16'42"
Railroad:	UP
Street:	Lillian Street
Railroad Milepost:	65.27
Crossing Protection:	Train Activated Devices

J:\MCHENRY\177425E\177425E.DWG 05/05/00 12:33 TFG