

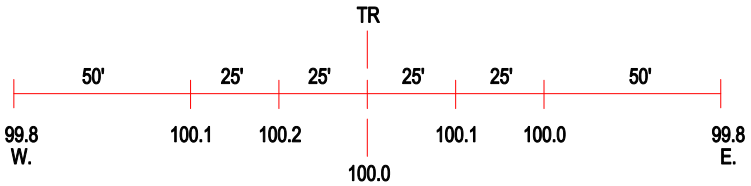

ROAD PROFILE

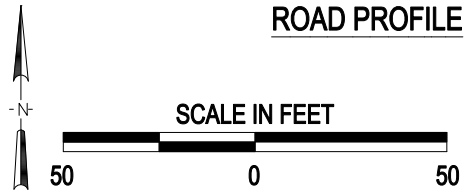

3 Photo Location

Crossing #:	177076W
Location:	Winnebago Co., City of South Beloit (Near)
Lat/Long:	42°20'10" / 89°04'28"
Railroad:	UP
Street:	Prairie Hill Road
Railroad Milepost:	88.76
Crossing Protection:	Train Activated Devices

I:\CC\WINNEBAGO\177076W\177076W.DWG 12/14/99 14:18 PMM