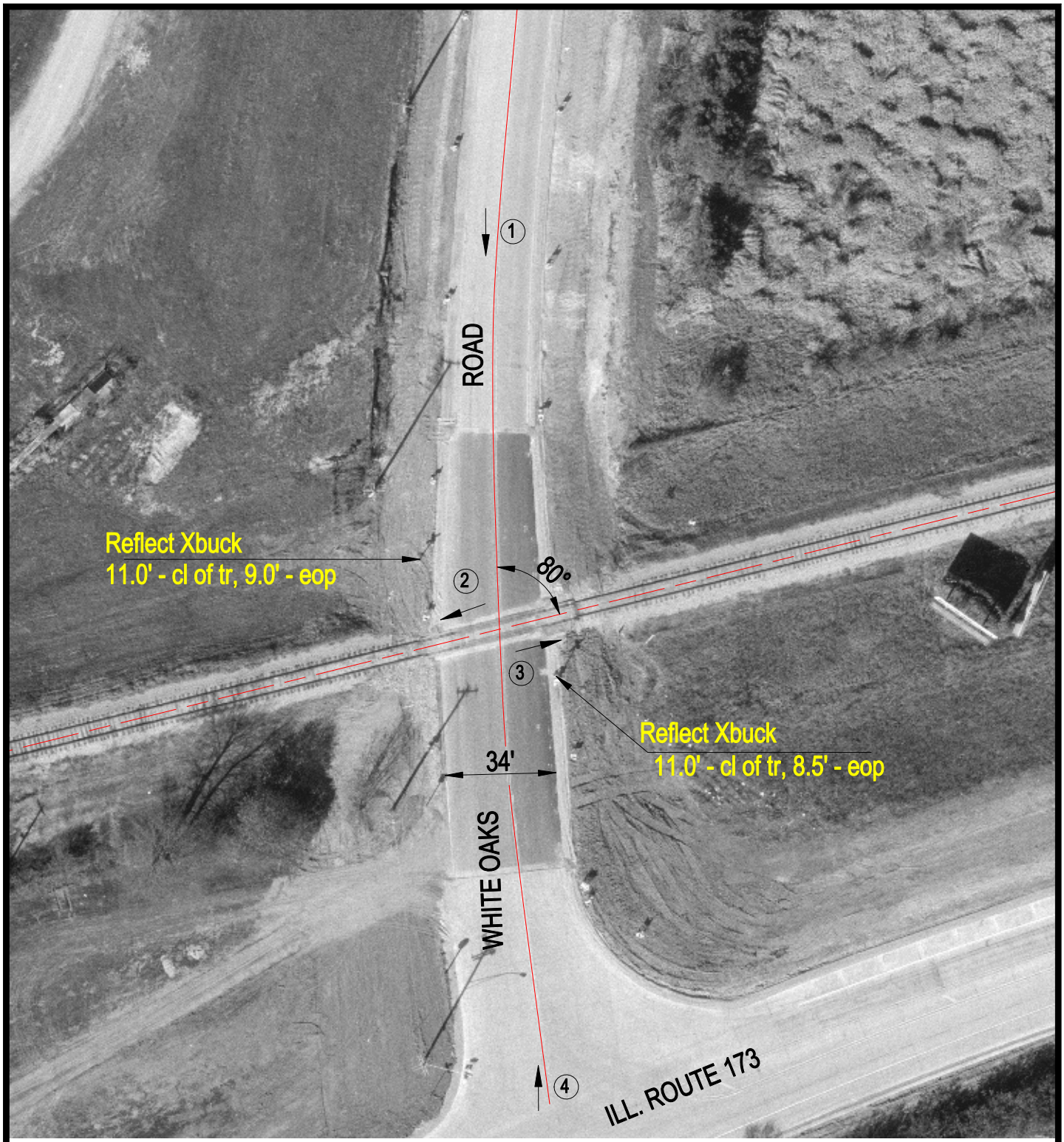

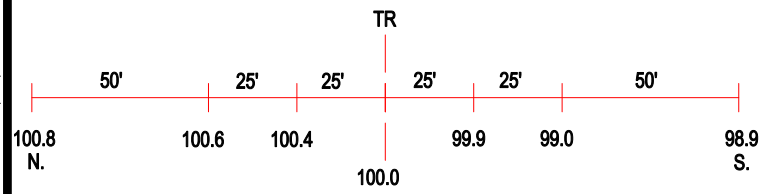

ROAD PROFILE

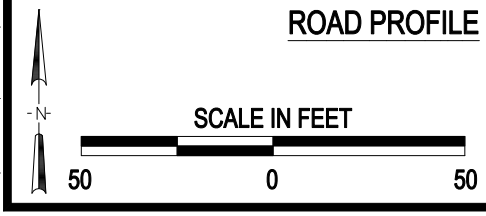

(3) Photo Location

Crossing #:	177035S
Location:	Mc Henry Co., City of Harvard (N)
Lat/Long:	42°24'58" / 88°40'38"
Railroad:	UP
Street:	White Oaks Road
Railroad Milepost:	65.96
Crossing Protection:	Signs

J:\MCHENRY\177035S\177035S.DWG 05/05/00 10:09 TFC