


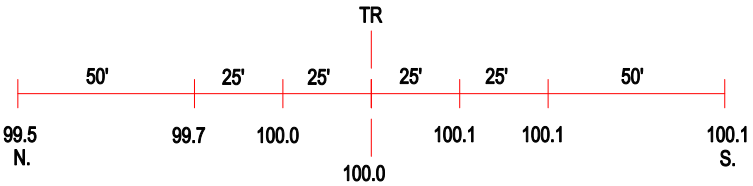


ROAD PROFILE

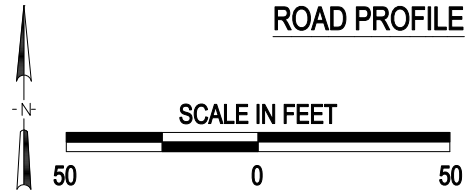


3 Photo Location

| | |
|---|---|
| Crossing #: | 177034K |
| Location: | Mc Henry Co., City of Harvard (N) |
| Lat/Long: | 42°25'09" / 88°39'54" |
| Railroad: | UP |
| Street: | Maxon Road |
| Railroad Milepost: | 65.43 |
| Crossing Protection: | Signs |

J:\MCHENRY\177034K\177034K.DWG 05/05/00 09:38 TFC