

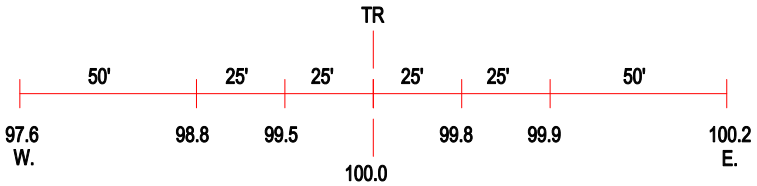

ROAD PROFILE

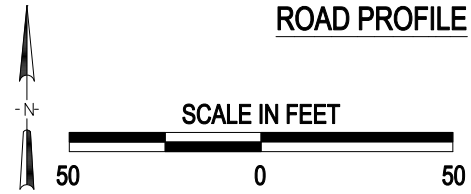

3 Photo Location

Crossing #:	177016M
Location:	Mc Henry Co., City of Harvard (N)
Lat/Long:	42°27'57" / 88°40'28"
Railroad:	UP
Street:	Perkins Road
Railroad Milepost:	67.11
Crossing Protection:	Signs

J:\MCHENRY\177016M\177016M.DWG 02/23/01 09:20 JLA