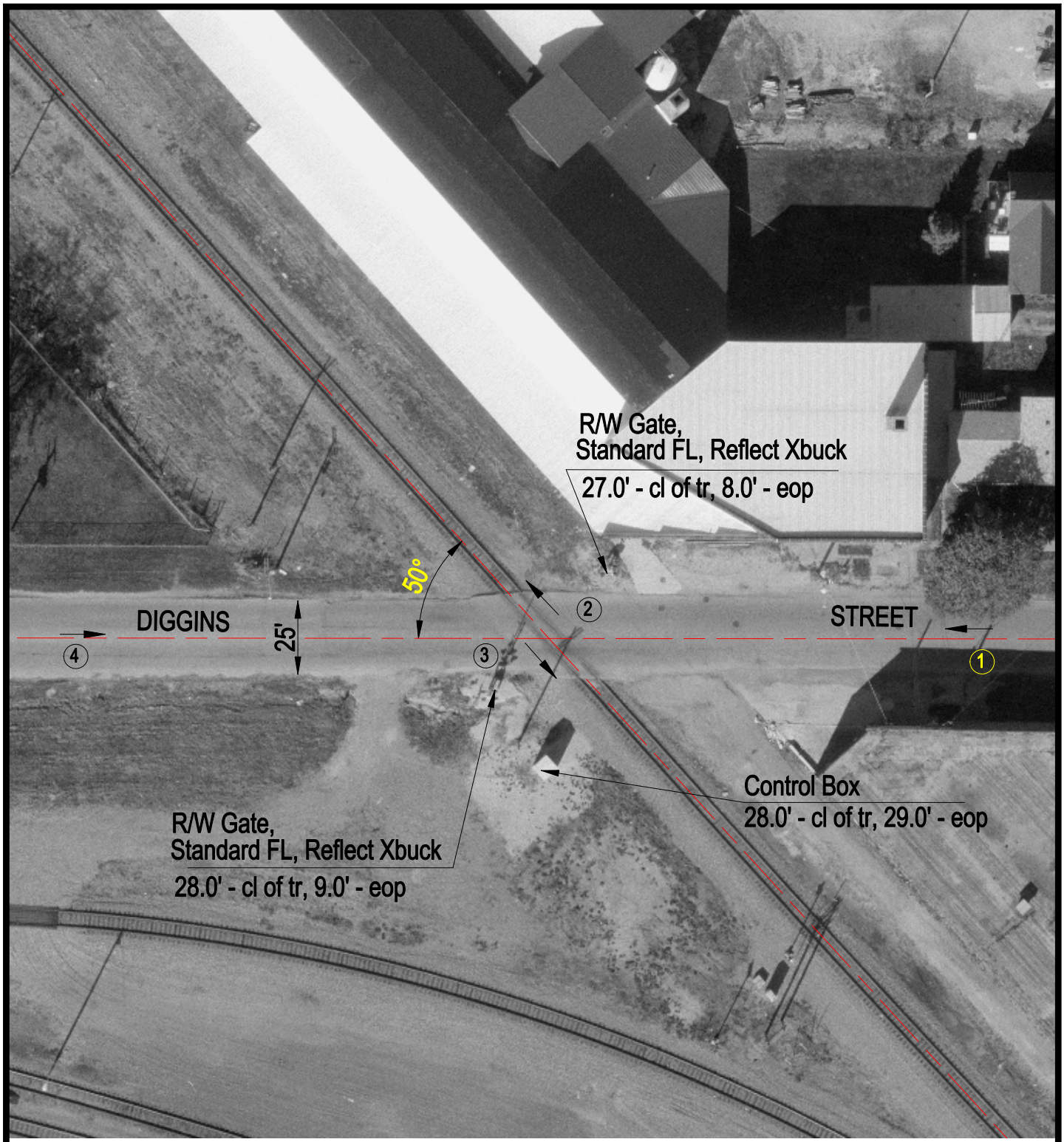

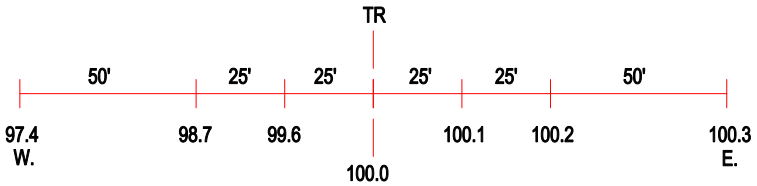

ROAD PROFILE

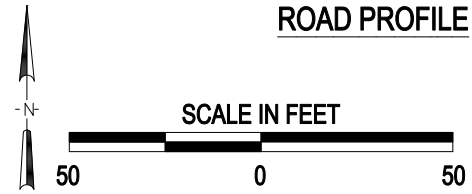

3 Photo Location

Crossing #:	177012K
Location:	Mc Henry Co., City of Harvard (I)
Lat/Long:	42°25'19" / 88°37'12"
Railroad:	UP
Street:	Diggins Street
Railroad Milepost:	63.03
Crossing Protection:	Train Activated Devices

J:\MCHENRY\177012K\177012K.DWG 05/04/00 08:46 TFC