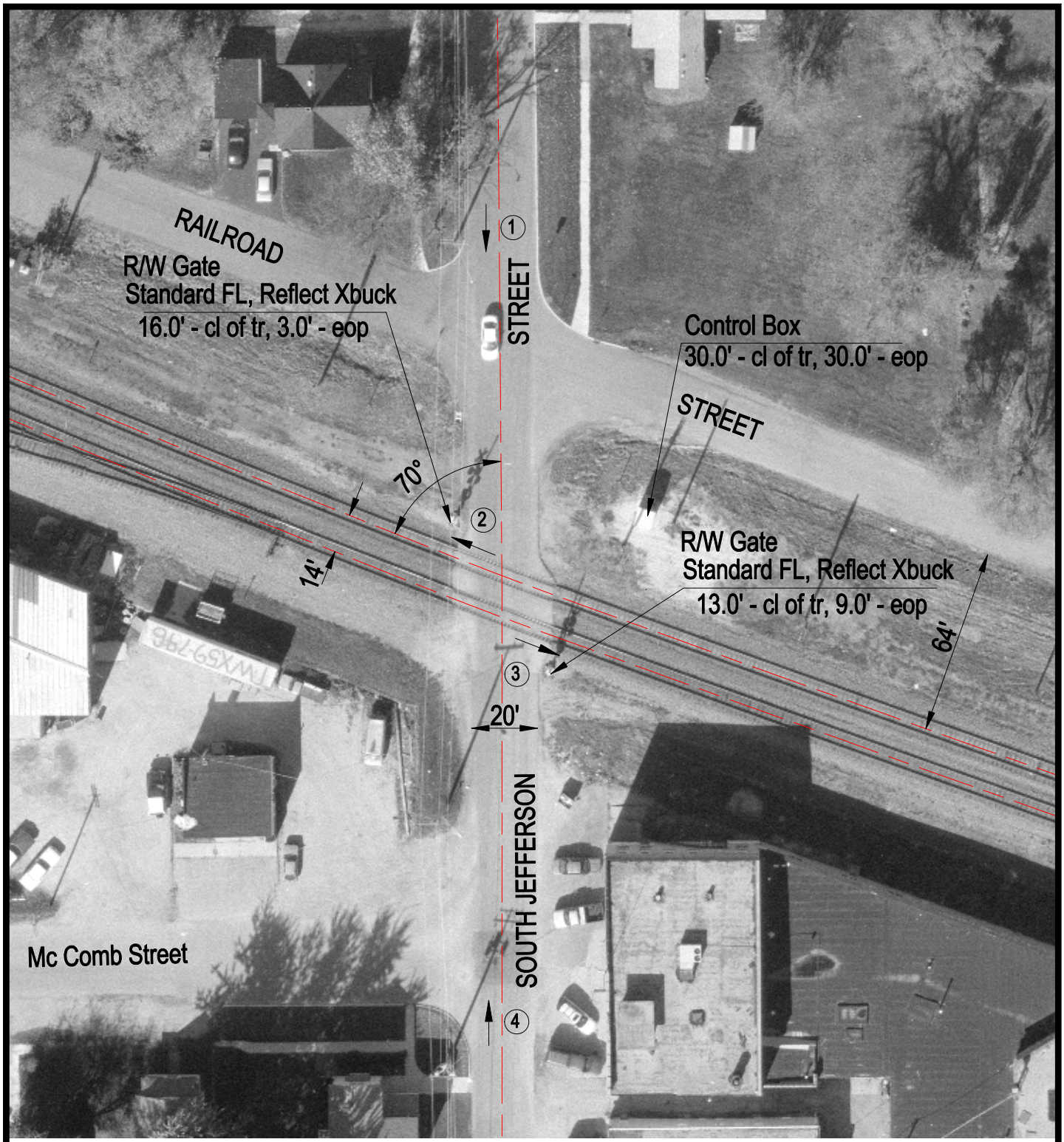

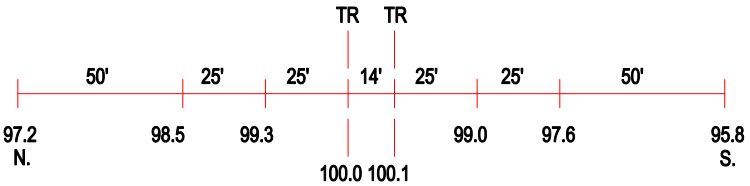

ROAD PROFILE

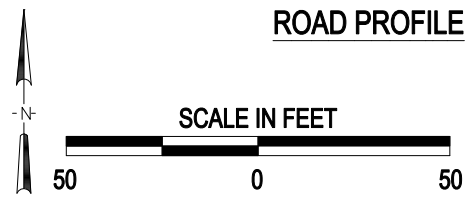

3 Photo Location

Crossing #:	177009C
Location:	Mc Henry Co., City of Harvard (I)
Lat/Long:	42°24'58" / 88°36'41"
Railroad:	UP
Street:	South Jefferson Street
Railroad Milepost:	62.42
Crossing Protection:	Train Activated Devices

J:\MCHENRY\177009C\177009C.DWG 05/04/00 06:53 TFG