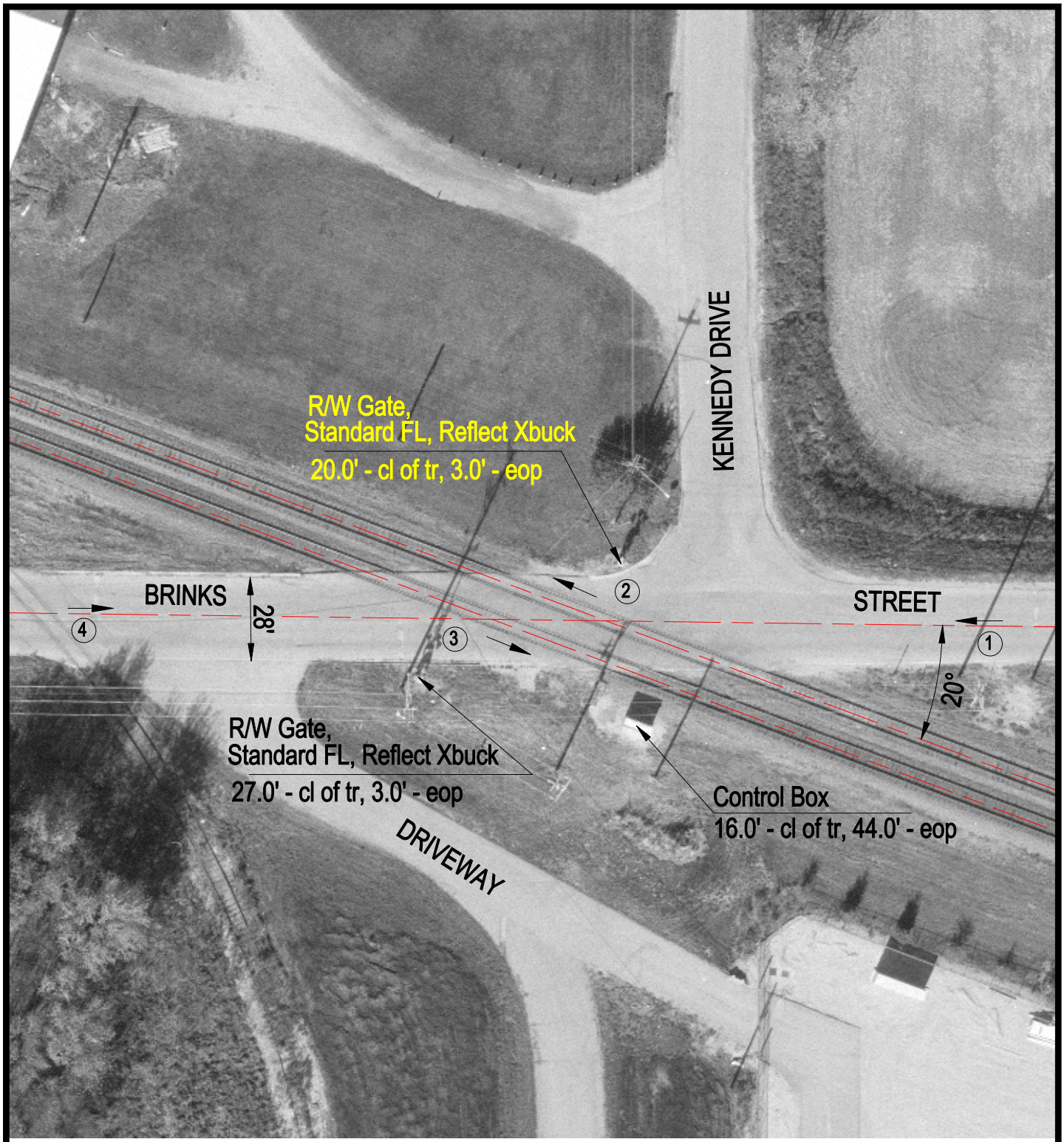

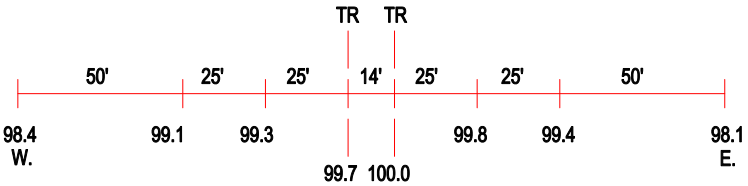

ROAD PROFILE

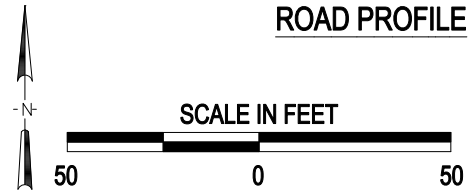

3 Photo Location

Crossing #:	177006G
Location:	Mc Henry Co., City of Harvard (I)
Lat/Long:	42°24'52" / 88°36'15"
Railroad:	UP
Street:	Brinks Street
Railroad Milepost:	62.03
Crossing Protection:	Train Activated Devices

J:\MCHENRY\177006G\177006G.DWG 05/04/00 05:58 TFG