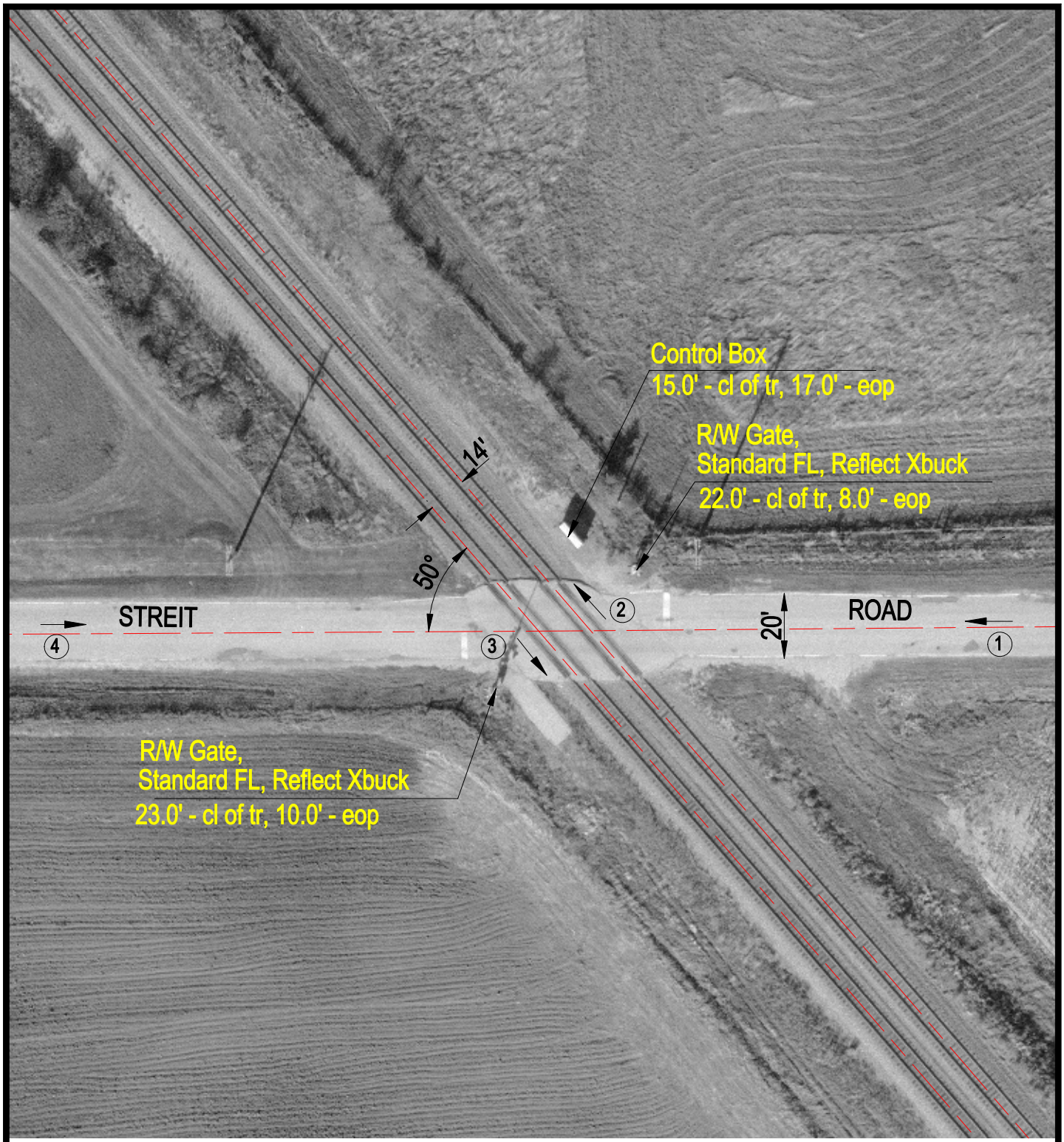

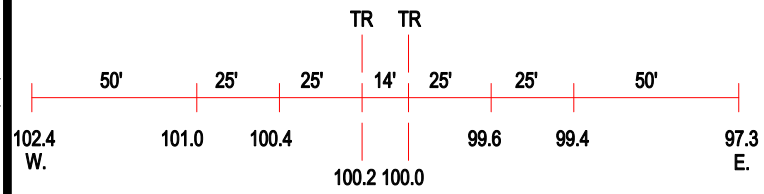

ROAD PROFILE

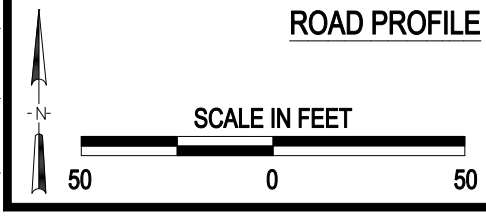

(3) Photo Location

Crossing #:	177003L
Location:	Mc Henry Co., City of Harvard (N)
Lat/Long:	42°23'08" / 88°32'01"
Railroad:	UP
Street:	Streit Road
Railroad Milepost:	57.79
Crossing Protection:	Train Activated Devices

J:\MCHENRY\177003L\177003L.DWG 06/22/00 08:24 TFG