

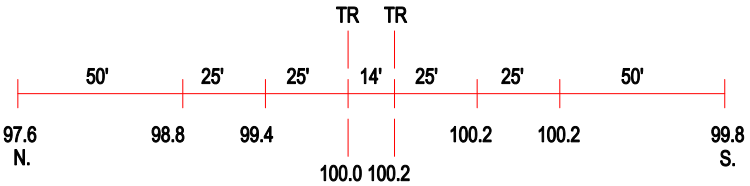

ROAD PROFILE

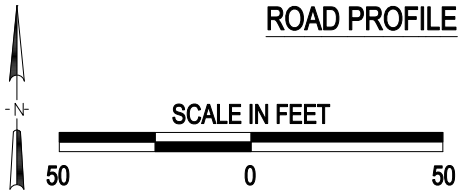

3 Photo Location

Crossing #:	176994G
Location:	Mc Henry Co., City of Harvard (N)
Lat/Long:	42°20'04" / 88°28'24"
Railroad:	UP
Street:	Lamb Road
Railroad Milepost:	53.08
Crossing Protection:	Train Activated Devices

J:\MCHENRY\176994G\176994G.DWG 05/03/00 10:26 TFC