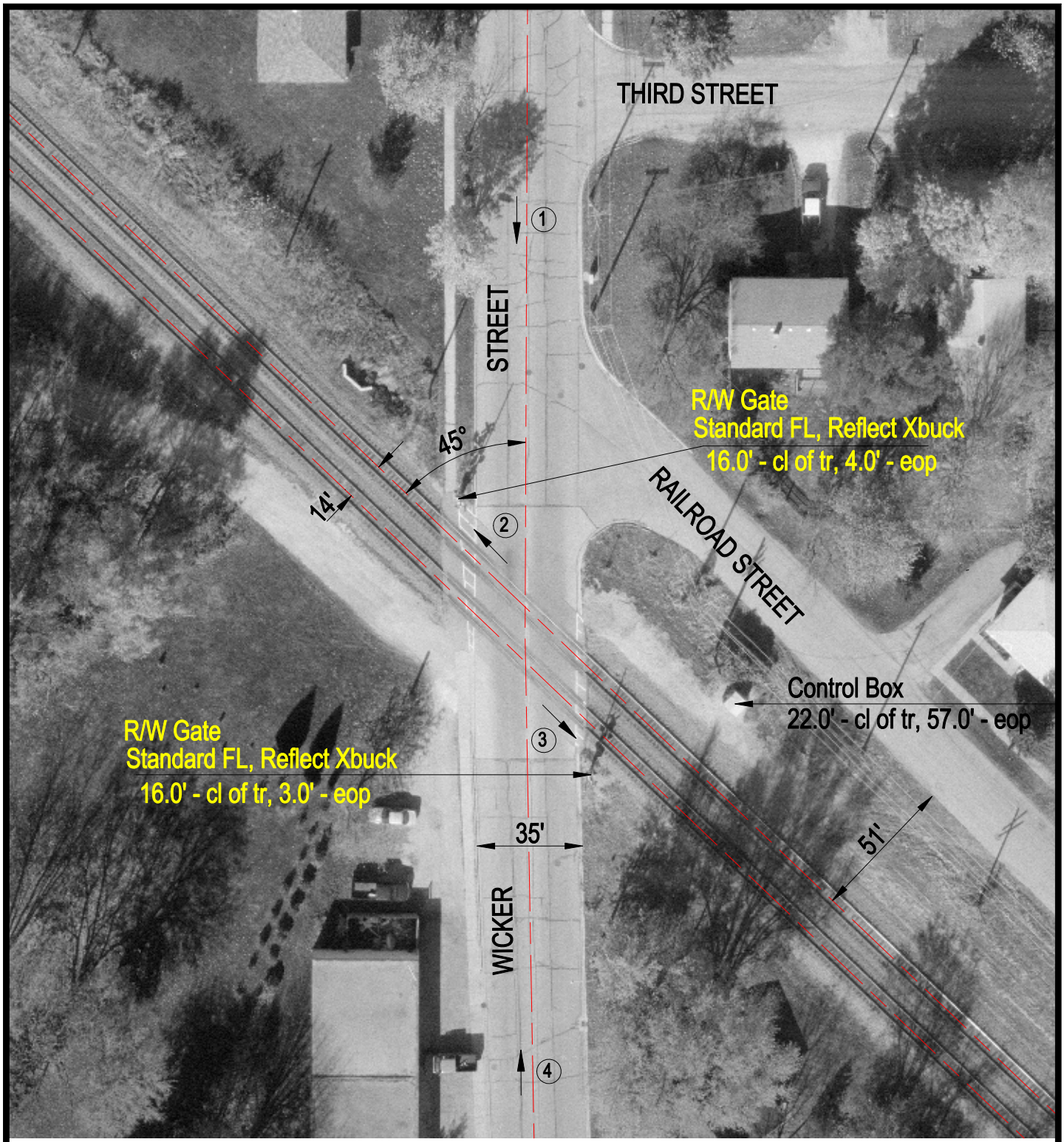

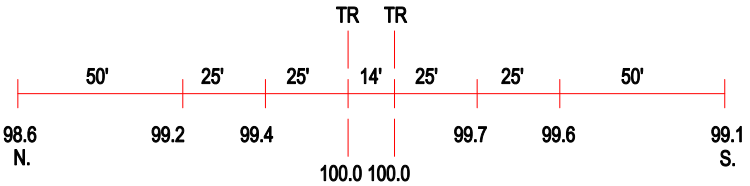

ROAD PROFILE

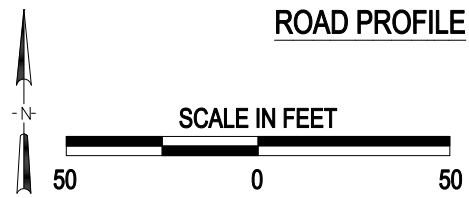

(3) Photo Location

Crossing #:	176993A
Location:	Mc Henry Co., City of Harvard (N)
Lat/Long:	42°19'16" / 88°27'20"
Railroad:	UP
Street:	Wicker Street
Railroad Milepost:	51.73
Crossing Protection:	Train Activated Devices

J:\MCHENRY\176993A\176993A.DWG 05/03/00 10:30 TFC