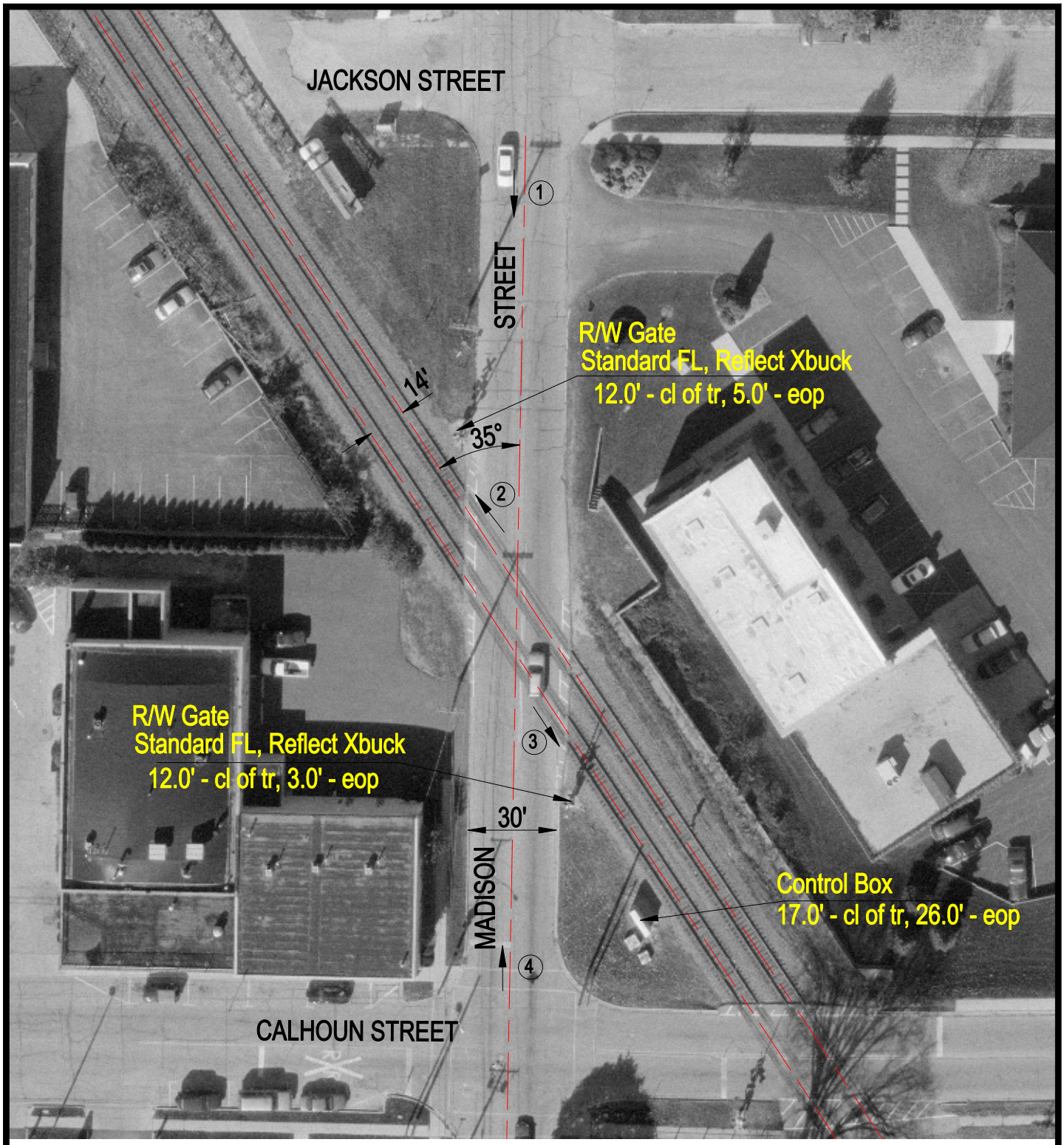

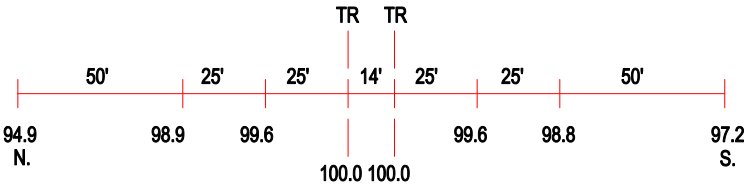

ROAD PROFILE

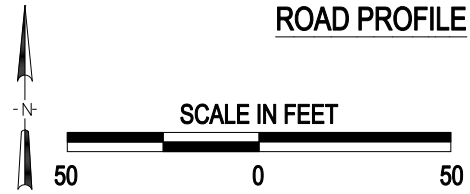

(3) Photo Location

Crossing #:	176985H
Location:	Mc Henry Co., City of Woodstock (I)
Lat/Long:	42°18'49" / 88°26'39"
Railroad:	UP
Street:	Madison Street
Railroad Milepost:	51.08
Crossing Protection:	Train Activated Devices

J:\MCHENRY\176985H\176985H.DWG 05/03/00 06:46 TFC