

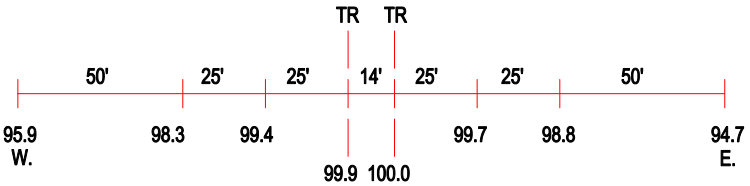

ROAD PROFILE

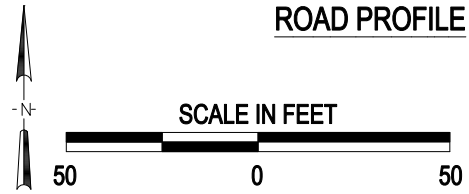

(3) Photo Location

Crossing #:	176984B
Location:	Mc Henry Co., City of Woodstock (I)
Lat/Long:	42°18'34" / 88°26'35"
Railroad:	UP
Street:	Calhoun Street
Railroad Milepost:	51.04
Crossing Protection:	Train Activated Devices

J:\MCHENRY\176984B\176984B.DWG 05/02/00 13:26 TFC