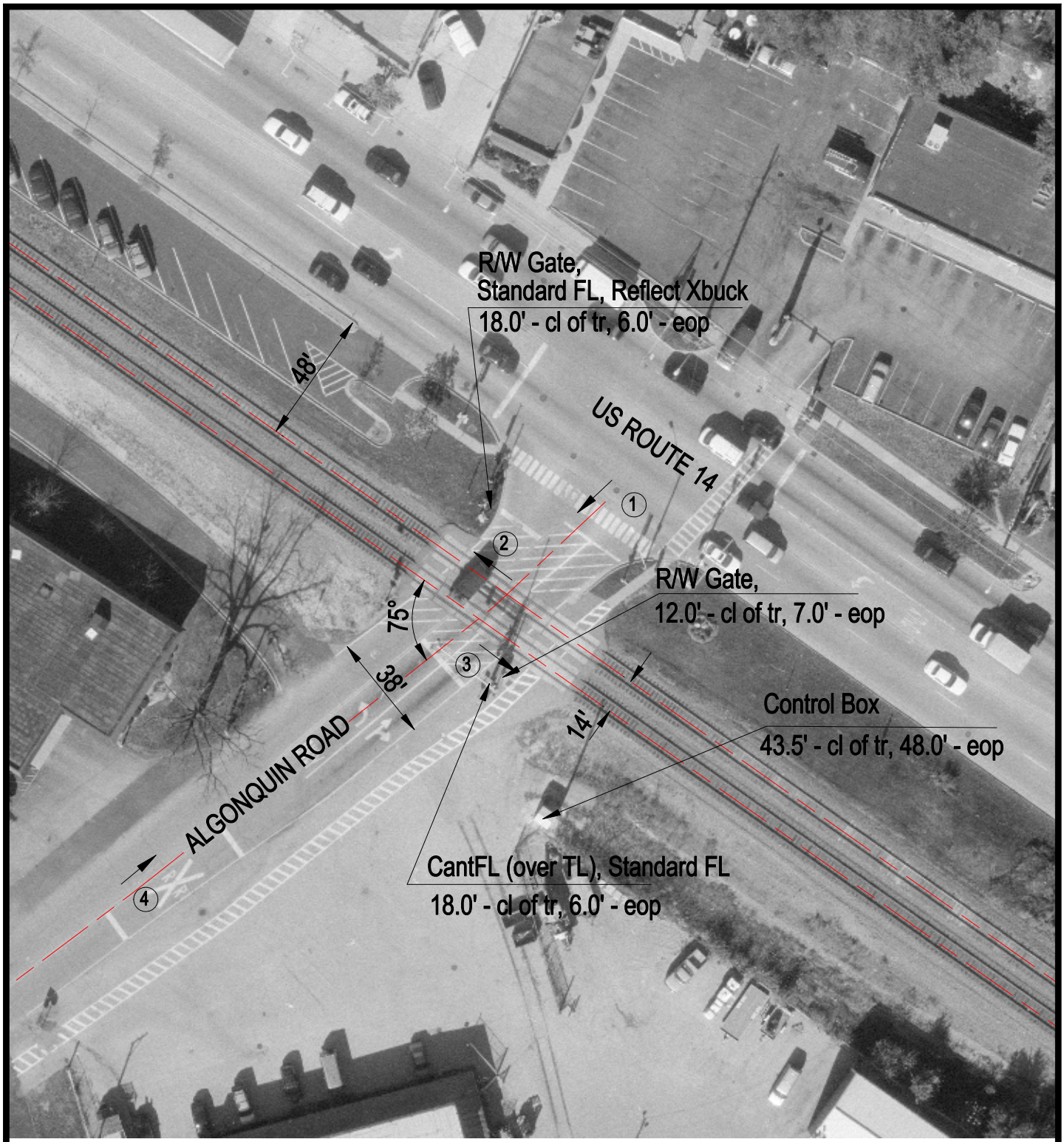

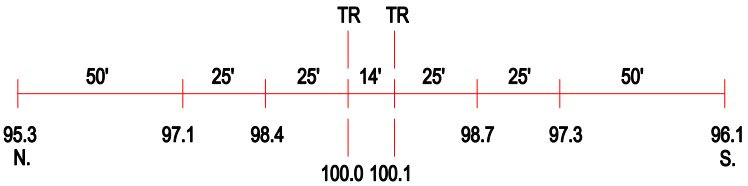

ROAD PROFILE

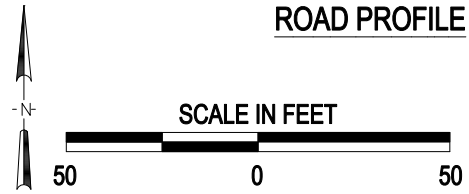

3 Photo Location

Crossing #:	176958L
Location:	Mc Henry Co., City of Fox River Grove (I)
Lat/Long:	42°11'52" / 88°13'05"
Railroad:	UP
Street:	Algonquin Road
Railroad Milepost:	36.86
Crossing Protection:	Train Activated Devices

J:\MCHENRY\176958L\176958L.DWG 05/01/00 06:48 TFG