

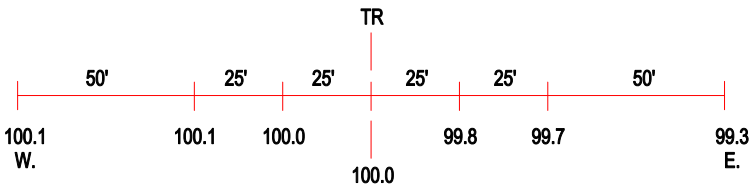

ROAD PROFILE

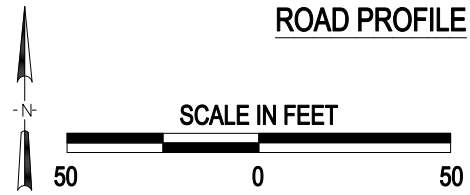

(3) Photo Location

Crossing #:	176921W
Location:	Cook Co., City of Arlington Heights (I)
Lat/Long:	42°04'52" / 87°58'29"
Railroad:	UP
Street:	Kensington Road
Railroad Milepost:	21.94
Crossing Protection:	Signs