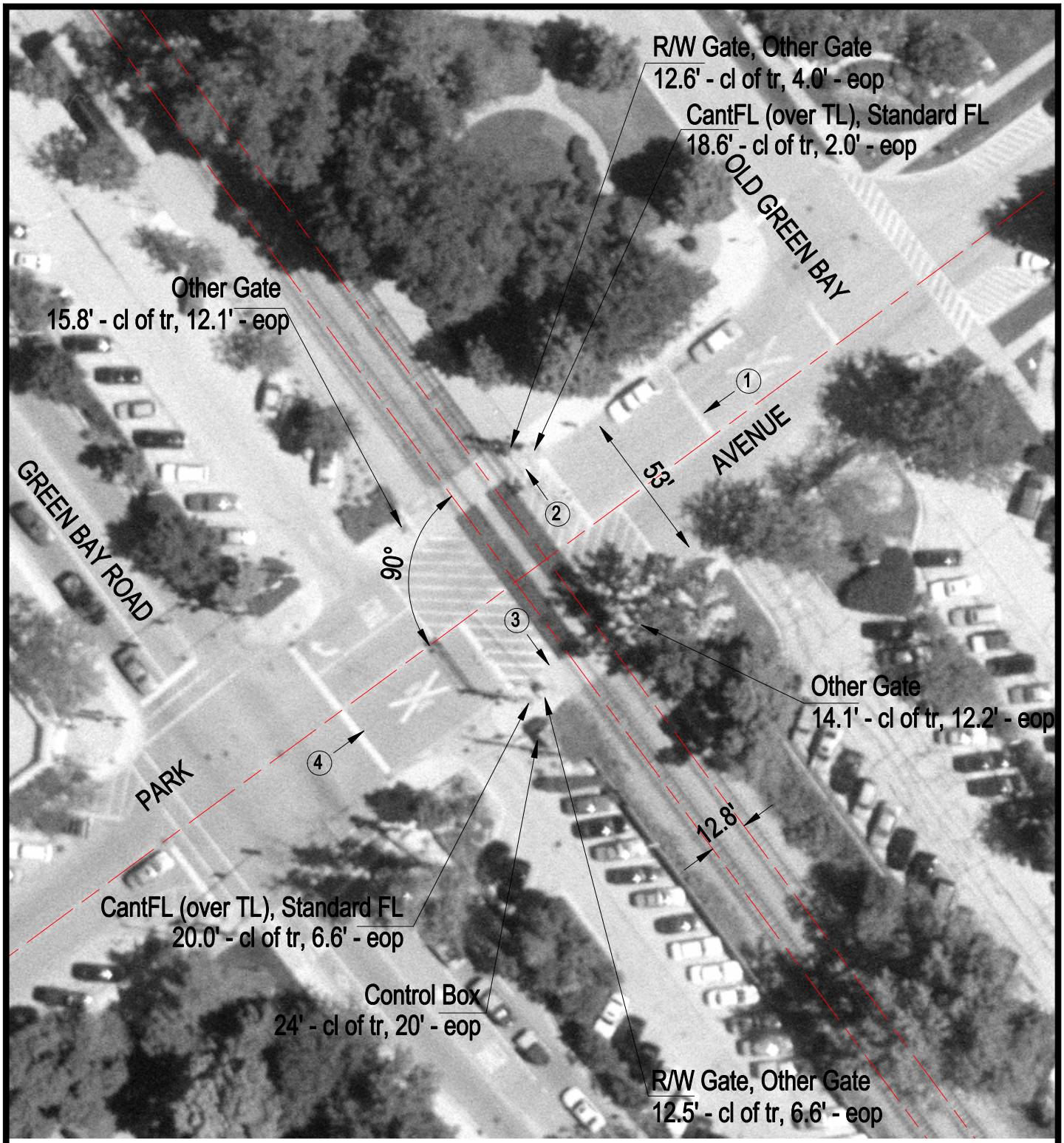

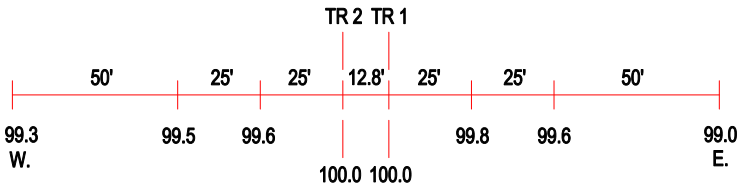

ROAD PROFILE

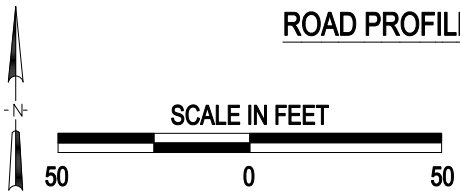

3 Photo Location

Crossing #:	176573V
Location:	Cook Co., City of Glencoe (I)
Lat/Long:	42°08'06" / 87°45'27"
Railroad:	UP
Street:	Park Avenue
Railroad Milepost:	19.10
Crossing Protection:	Train Activated Devices