

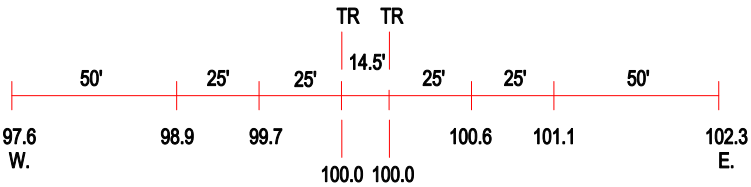

ROAD PROFILE

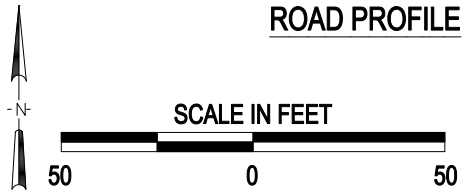

3 Photo Location

Crossing #:	175892K
Location:	Peoria Co., City of Bellevue (N)
Lat/Long:	40°43'53" / 89°39'22"
Railroad:	UP
Street:	Reservoir Blvd.
Railroad Milepost:	75.80
Crossing Protection:	Train Activated Devices

J:\PEORIA\175892K\175892K.DWG 03/08/01 16:12 WAK