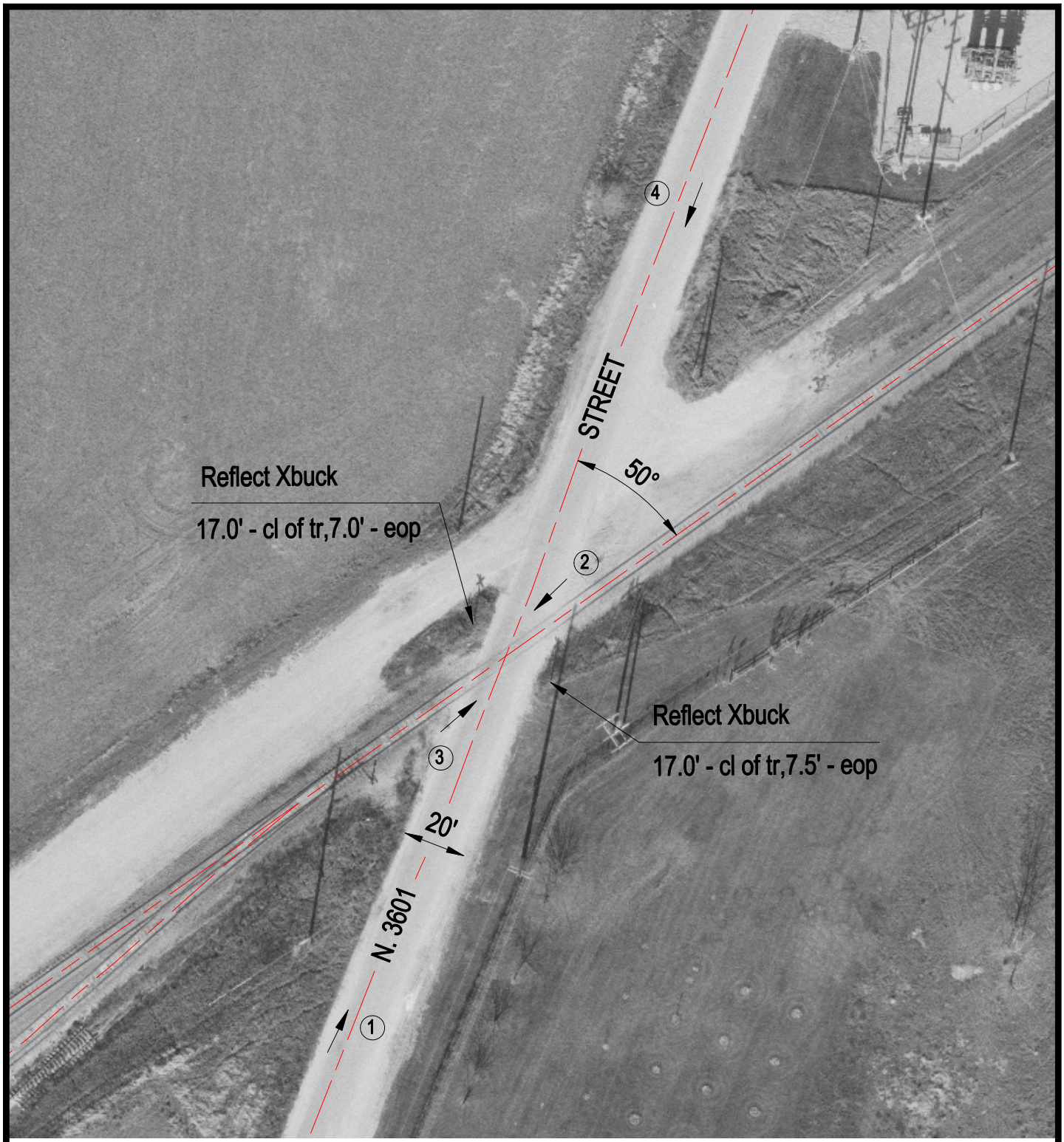

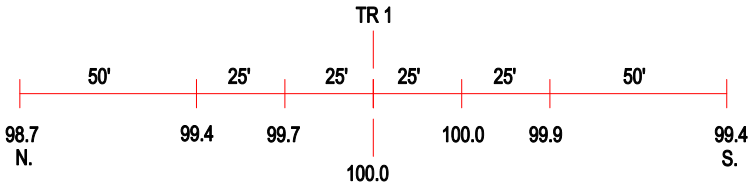

ROAD PROFILE

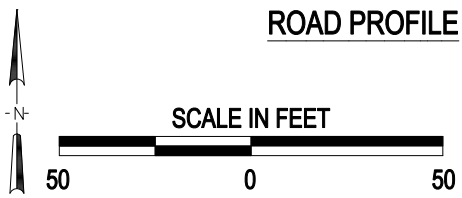

3 Photo Location

Crossing #:	175843N
Location:	LaSalle Co., City of Troy Grove (N)
Lat/Long:	41°27'38" / 89°05'10"
Railroad:	UP
Street:	North 3601 Street
Railroad Milepost:	64.50
Crossing Protection:	Signs

J:\LASALLE\175843N\175843N.DWG 04/10/01 09:43 WAK