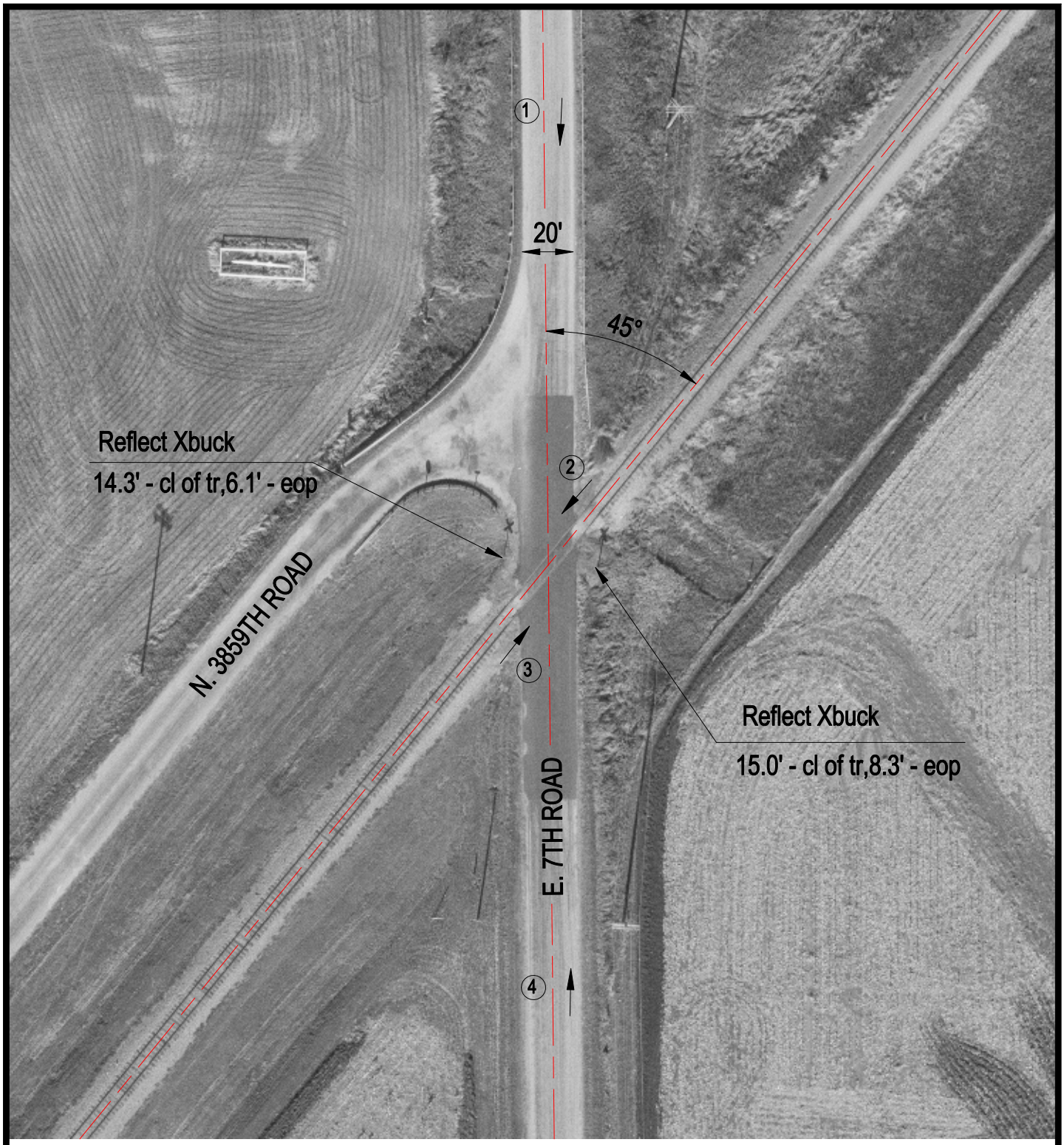

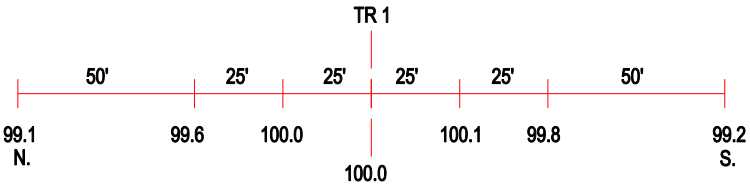

ROAD PROFILE

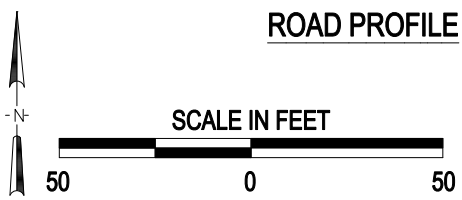

3 Photo Location

Crossing #:	175832B
Location:	LaSalle Co., City of Troy Grove (N)
Lat/Long:	41°29'32" / 89°01'53"
Railroad:	UP
Street:	East. 7th Road
Railroad Milepost:	60.84
Crossing Protection:	Signs

J:\LASALLE\175832B\175832B.DWG 04/10/01 09:56 WAK