

Aerial Imagery Courtesy of IDOT @ 2006

NOTE: ALL MEASUREMENTS ARE IN FEET

DOT/AAR Inventory #: 175832B

Location: LaSalle Co., Near Troy Grove, IL

Lat/Long: 41° 29' 32"/-89° 1' 53"

Railroad Milepost - Line: 60.83-CNWH

Crossing Angle (Deg.): 40

Crossing Width (By Track): 35.0

Number of Tracks: 1

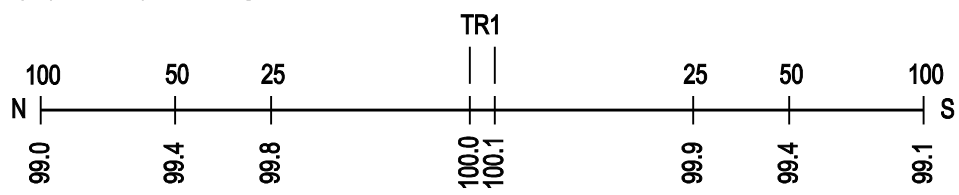

ROAD PROFILE

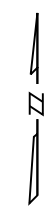

SCALE IN FEET

100 50 0 100

Copyright 2010 by The State of Illinois