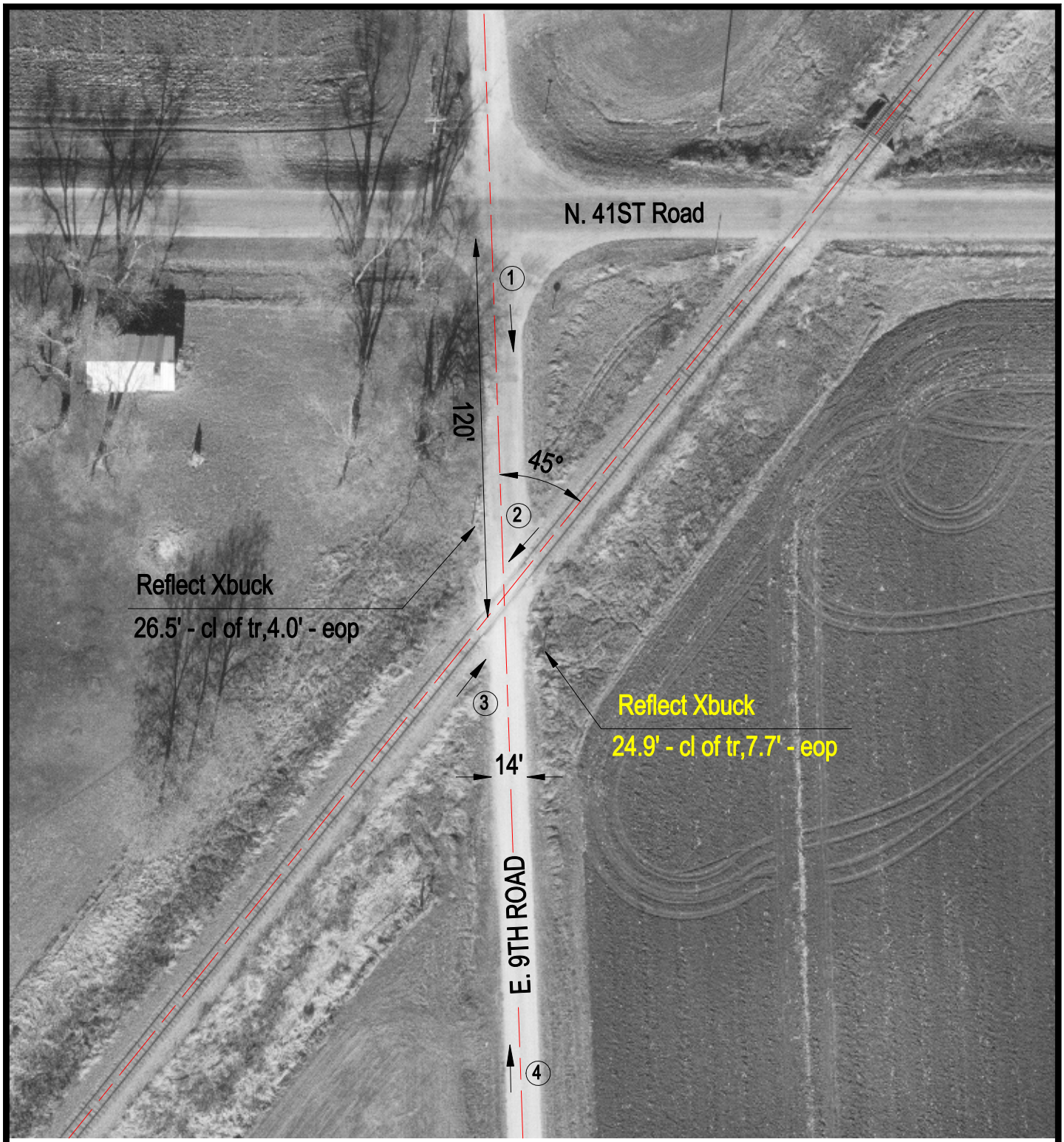

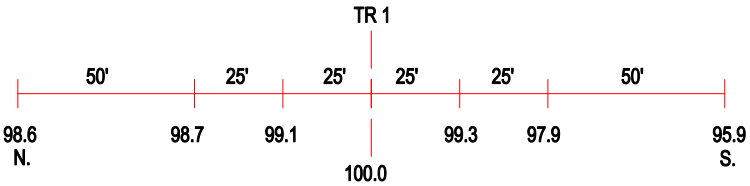

ROAD PROFILE

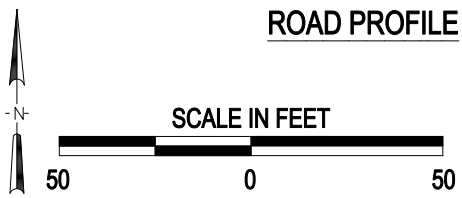

3 Photo Location

Crossing #:	175821N
Location:	LaSalle Co., City of Troy Grove (N)
Lat/Long:	41°31'36" / 88°59'39"
Railroad:	UP
Street:	East 9th Road
Railroad Milepost:	57.73
Crossing Protection:	Signs

J:\LASALLE\175821N\175821N.DWG 04/10/01 10:07 WAK