

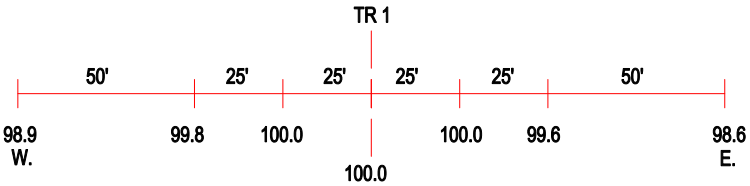

ROAD PROFILE

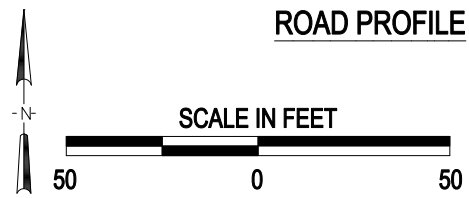

3 Photo Location

Crossing #:	175817Y
Location:	LaSalle Co., City of Troy Grove (N)
Lat/Long:	41°32'26" / 88°58'43"
Railroad:	UP
Street:	North 42nd Road
Railroad Milepost:	56.54
Crossing Protection:	Signs

J:\LASALLE\175817Y\175817Y.DWG 04/10/01 10:12 WAK