

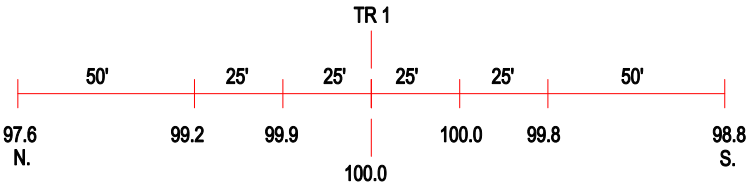

ROAD PROFILE

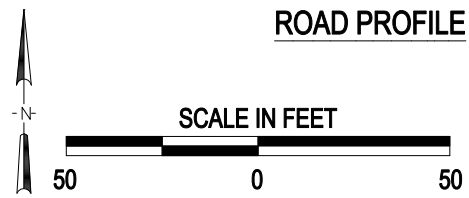

3 Photo Location

Crossing #:	175806L
Location:	LaSalle Co., City of Earlville (N)
Lat/Long:	41°35'56" / 88°55'28"
Railroad:	UP
Street:	East 1250th Road
Railroad Milepost:	51.59
Crossing Protection:	Signs

J:\LASALLE\175806L\175806L.DWG 04/10/01 10:43 WAK