

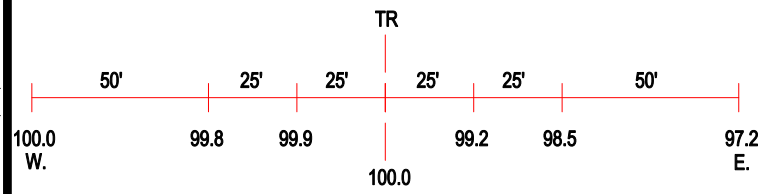

ROAD PROFILE

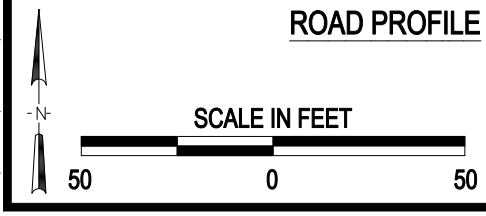

(3) Photo Location

Crossing #:	175788R
Location:	De Kalb Co., City of Shabbona (N)
Lat/Long:	41°42'35" / 88°52'02"
Railroad:	UP
Street:	N. Sleepy Hollow Road
Railroad Milepost:	43.28
Crossing Protection:	Signs

J:\DEKALB\175788R\175788R.DWG 04/21/00 10:34 TFG