


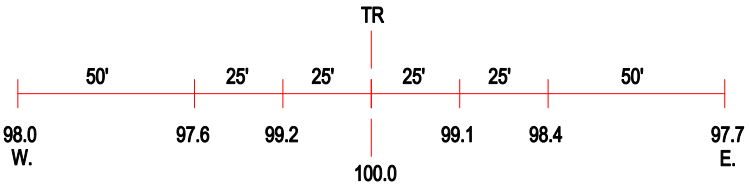


ROAD PROFILE

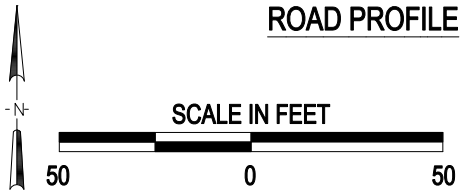


3 Photo Location

| | |
|---|---|
| Crossing #: | 175781T |
| Location: | De Kalb Co., City of Shabbona (N) |
| Lat/Long: | 41°45'41" / 88°50'04" |
| Railroad: | UP |
| Street: | Preserve Road |
| Railroad Milepost: | 39.39 |
| Crossing Protection: | Signs |

J:\DEKALB\175781T\175781T.DWG 04/21/00 09:09 TFG