

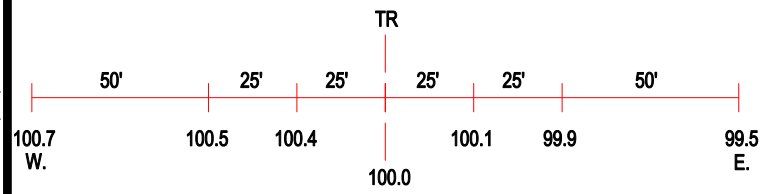

ROAD PROFILE

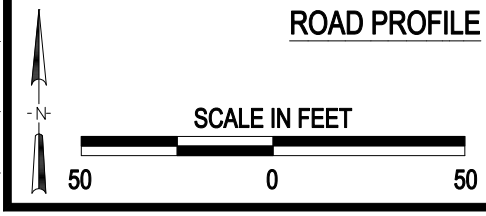

(3) Photo Location

Crossing #:	175780L
Location:	De Kalb Co., City of Shabbona (N)
Lat/Long:	41°46'08" / 88°49'47"
Railroad:	UP
Street:	US ROUTE 30
Railroad Milepost:	38.81
Crossing Protection:	Train Activated Devices

J:\DEKALB\175780L\175780L.DWG 04/21/00 08:53 TFC