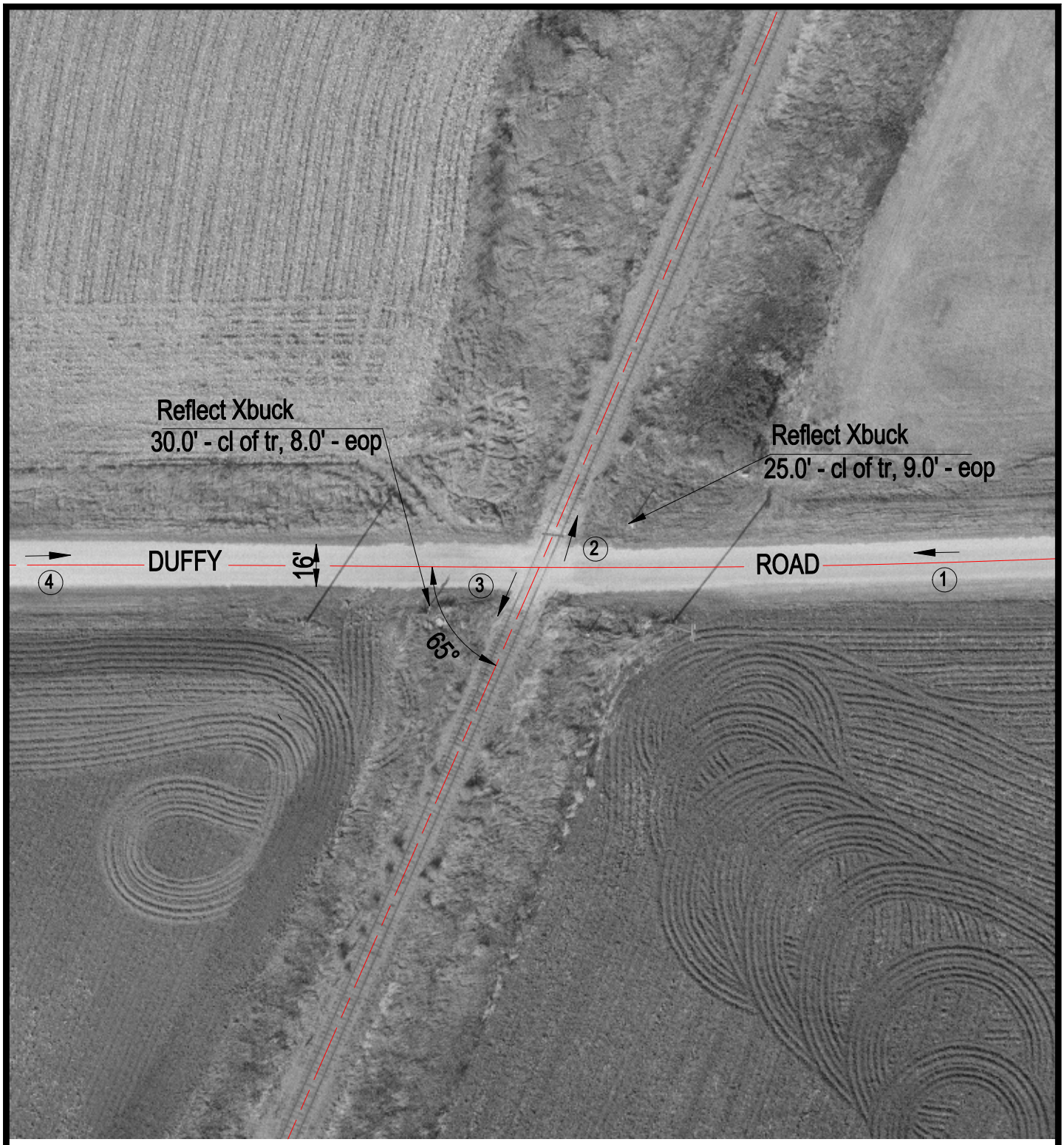


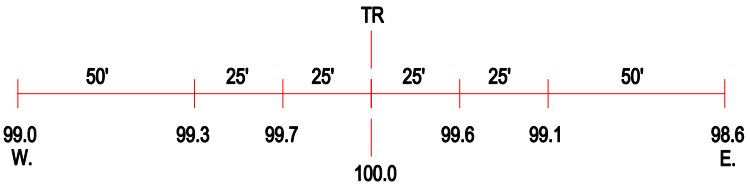


ROAD PROFILE

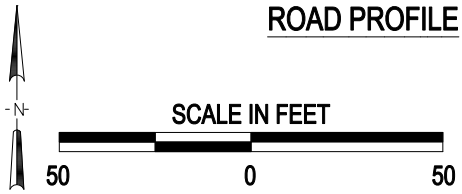


3 Photo Location

| | |
|---|---|
| Crossing #: | 175779S |
| Location: | De Kalb Co., City of Shabbona (N) |
| Lat/Long: | 41°46'33" / 88°49'26" |
| Railroad: | UP |
| Street: | Duffy Road |
| Railroad Milepost: | 38.28 |
| Crossing Protection: | Signs |

J:\DEKALB\175779S\175779S.DWG 04/21/00 08:20 TFG