

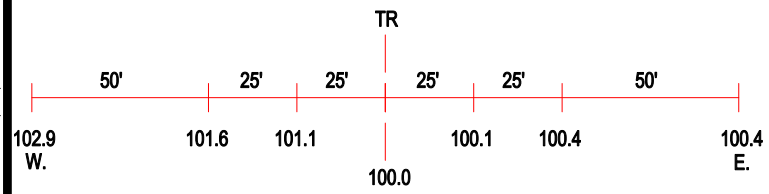

ROAD PROFILE

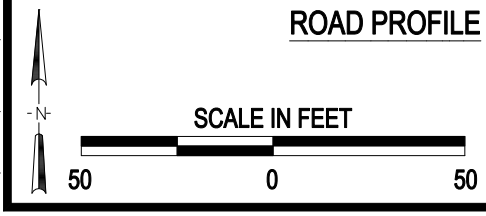

3 Photo Location

Crossing #:	175775P
Location:	De Kalb Co., City of De Kalb (N)
Lat/Long:	41°49'02" / 88°48'04"
Railroad:	UP
Street:	Mc Girr Road
Railroad Milepost:	35.16
Crossing Protection:	Signs

J:\DEKALB\175775P\175775P.DWG 04/21/00 07:23 TFG