

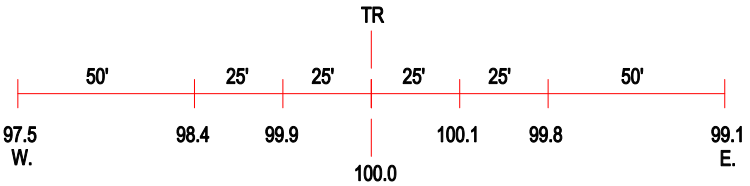

ROAD PROFILE

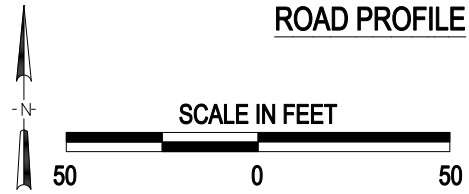

3 Photo Location

Crossing #:	175772U
Location:	De Kalb Co., City of De Kalb (N)
Lat/Long:	41°50'57" / 88°46'59"
Railroad:	UP
Street:	Perry Road
Railroad Milepost:	32.81
Crossing Protection:	Train Activated Devices

J:\DEKALB\175772U\175772U.DWG 04/21/00 06:38 TFG