

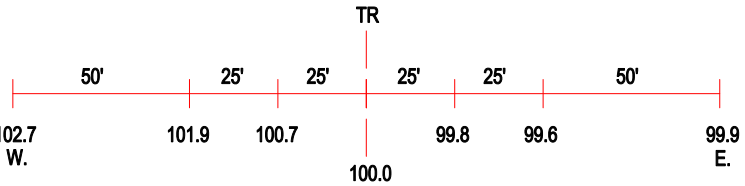

ROAD PROFILE

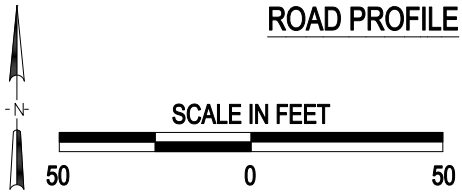

3 Photo Location

Crossing #:	175771M
Location:	De Kalb Co., City of De Kalb (N)
Lat/Long:	41°51'51" / 88°46'27"
Railroad:	UP
Street:	Elva Road
Railroad Milepost:	31.71
Crossing Protection:	Signs

J:\DEKALB\175771M\175771M.DWG 04/21/00 06:15 TFG